New Jersey

2012 OFFICIAL STATE MAP



A.J. MEERWALD

SCAN THIS for more maps at the njdot gis website

Photo by Craig Terry (Cape May County Tourism)

FREE DISTRIBUTION ONLY

Welcome to New Jersey

There is something for everyone in New Jersey, so please use this map to return to favorite places or discover new ones. A wide range of attractions and services are included on the map for your convenience.

Despite our small geographic footprint, New Jersey offers an astounding diversity of natural and social landscapes. There are mountains and rivers and farmlands and forests and 127 miles of sandy beaches along the Atlantic Ocean.



Chris Christie - Governor

Kim Guadagno - Lt. Governor

Visit villages that preserve connections to Colonial times. Enjoy a drive or bike ride along country roads, where antique stores and farm stands bursting with local produce are just around the bend. Indulge your senses in the creative energy of our cities, where urban sights and sounds beckon from our museums, restaurants, shopping districts, neighborhoods, sports arenas, universities and theaters.

Please help keep everybody who shares our roads safe by obeying speed limits and avoiding distractions while driving. Welcome. It's time to make New Jersey Your Jersey. Explore. Experience. Enjoy.

James S. Simpson
Commissioner of Transportation

New Jersey

2012 OFFICIAL STATE MAP



A.J. MEERWALD

Photo by Craig Terry (Cape May County Tourism)

SCAN THIS for more events at the right of the page

FREE DISTRIBUTION ONLY

TOURIST INFORMATION CENTERS

Montvale - Garden State Parkway Service Area	D-11
Columbia - Knowlton Welcome Center I-80 E.	E-5
Ridgefield - Vince Lombardi Plaza, NJ Turnpike	F-11
Newark - Newark Liberty Intl. Airport, Intl. Arrivals	G-10
Elizabeth - Jersey Gardens Outlet Mall	G-10
Jersey City - Liberty State Park	G-11
Bridgewater - Route 22 East & Grove Street	H-7
Flemington - Liberty Village Premium Outlets	I-6
Piscataway - Rutgers Visitor Information Center	I-8
Cranbury - Molly Pitcher Travel Center, NJ Turnpike S.	J-8
Trenton - Trenton Transit Center	K-6
Tinton Falls - Jersey Shore Premium Outlets	K-11
Jackson - Jackson Premium Outlets	L-9
Belmar - Monmouth Travel Plaza GSP	L-11
Penns Grove - John Fenwick Travel Plaza, NJ Turnpike	P-2
Deepwater - I-295 N. Rest Area	P-2
Pleasantville - AC Expressway Toll Plaza	S-8
Ocean View - Garden State Parkway Rest Area	U-7

LEGEND

HIGHWAY MARKERS

INTER STATE · U.S. ROUTES · 9 STATE · 33 NEW JERSEY SECONDARY · 605

ROAD CLASSIFICATIONS

Freeways · Divided · Undivided

US & STATE HWYS

Toll Gate · Rest Areas · Service Areas

TOLL HIGHWAYS

Interchange Numbers

OTHER DIVIDED HIGHWAYS

SECONDARY ROADS

LOCAL ROADS

Completed · Under Construction

HIGHWAYS

Full · Partial

INTERCHANGES IN NEW JERSEY

In Detail on Enlargements

TOLL ROADS AND BRIDGES

Partial Interchanges a-Off Northbound c-Off Southbound

MAP SYMBOLS

STATE PK (SP) / FORESTS (SF) · With Campsites · Without

WILDLIFE MANAGEMENT AREAS (WMA)

NATIONAL WILDLIFE REFUGE AREAS (NWR)

OUT OF STATE URBAN AREA

URBAN AREAS OVER 50,000 (excludes Atlantic City)

MUNICIPAL PARKS (Insets)

MILITARY BOUNDARY

PINELANDS BOUNDARY

HIGHLANDS BOUNDARY

COUNTY LINES

NJ BOUNDARY

TUNNEL

MUNICIPAL BOUNDARY

FERRY LINES

Passenger Line · Station · Freight

RAILROADS

STATE INSTITUTIONS STATE AGENCIES

STATE COLLEGES / COUNTY COLLEGES

PLACES OF INTEREST

STATE POLICE STATIONS

MOTOR VEHICLE FACILITY

TOURIST INFORMATION CENTERS

HOSPITAL LOCATIONS (PLACEMENT REPRESENTS GENERAL LOCATION)

STATE CAPITAL

LIGHTHOUSE

WINTER SPORTS AREAS

HISTORIC SITE

POPULATION INFO.

Lake Wallenpaupack · Lords Valley · Matamoras · Port Jervis · Greentown · Lake Prompton · Hemlock Lake · Lake Key Lake · Log Tavern Lake · Milford · Millville · Mohola Lake · Lake Owassa · Mount Salem · Unionville · Florida · Glenmere Lake · Pine Island · Wickham Lake · Lake Mombasha · Highland Mills · Monroe · Central Valley · Harriman · Peekskill · Stoney Pt. · West Haverstraw · Haverstraw · Ossining · Nyack · Tarrytown · Spring Valley · Monsey · Suffern · Ringwood · Ladentown · Tuxedo Park · Southfields · Warwick · Greenwood Lake · Lakeside · Awosting · Hewitt · West Milford · Cherry Ridge · Browns · Pinwheel Lake · Wawayanda Lake · Upper Greenwood Lake · Lake Tiorati · Lake Sebago · Lake Tuxedo · Sterling Lake · Sterling Forest State Park · Goose Pond Mountain State Park · Bear Mountain State Park · Harriman State Park · Hook Mtn. and Rockland Lake State Parks · High Tor State Park · Tappan Zee Bridge · Palisades Interstate Parkway · Interstate · Deforest Lake · Tappan Zee · Dingmans Ferry · Milford · Millville · Montague · Mount Salem · Unionville · Colesville · Quarryville · Owens · Glenwood · Wantage · Libertyville · Plumbsock · Sandyston · Layton · Tuttles Corner · Beemerville · Sussex · Lewisburg · Vernon · Highland Lakes · Wawayanda Lake · Upper Greenwood Lake · Cherry Ridge · Franklin · Hardyston · Hamburg · Franklin · Beaver Lake · Cedar Pond · Clinton Reservoir · Oak Ridge Reservoir · Macopin · Newfoundland · Wanaque · Oakland · Ramsey · Allendale · Midvale · Ramapo Lake · Erskine · Ringwood · Skyline Lakes · Cupsaw Lake · Echo Lake · Pinwheel Lake · Mahwah · Upper Saddle River · Saddle River · Woodcliff Lake · Hillsdale · Washington Twp. · Woodcliff Lake · Park Ridge · Montvale · Pompton Lakes · Wyckoff · Franklin Lakes · Waldwick · Ridgewood · Glen Rock · Hohokus · Allendale · Haledon · Prospect Park · Paterson · Totowa · Wayne · Mountain View · Packanack Lake · Pequannock · Butler · Kinnelon · Bloomingdale · Riverdale · Pompton Plains · Pompton Lakes · Jacksonville · Boonton Twp. · Boonton · Mountain Lakes · Denville · Rockaway Boro · Rockaway · Hibernia · Powerville · Berkshire Valley · Mount Hope · Middleton · Landing · Wharton · Roxbury · Mine Hill · Dover · Victory Gardens · Mt. Tabor · Parsippany · Troy Hills · Lake Hawatha · Montville · Towaco · Lincoln Park · Fairfield · Clinton · Rine Brook · Caldwell · North Caldwell · Verona · Cedar Grove · Little Falls · Passaic · Clifton · Garfield · Lodi · Wallington · Rutherford · East Rutherford · Carlstadt · Teterboro · Moonachie · Hasbrouck Heights · Lyndhurst · Secaucus · Jersey City · Bayonne · Guttenberg · North Bergen · Weehawken · Union City · West New York · Edgewater · Fairview · Cliffside Park · Ridgefield Park · Little Ferry · Ridgefield · Palisades Park · Leonia · Englewood · Tenafly · Englewood Cliffs · Alpine · Cresskill · Demarest · Closter · Harrington Park · Norwood · Northvale · Old Tappan · Orangeburg · Pearl River · Nanuet · New City · Clarkstown · Haverstraw · Stony Point · Peekskill · Cortlandt · Yorktown · Somers · Lewisboro · North Salem · Pound Ridge · Bedford · Mount Kisco · Mount Pleasant · Greenburgh · Harrison · Rye · Port Chester · Rye Brook · Mamaroneck · Larchmont · New Rochelle · Pelham · Eastchester · Tuckahoe · Yonkers · Mount Vernon · New York · Bronx · Manhattan · Queens · Brooklyn · Staten Island · Lower New York Bay · Raritan Bay · Sandy Hook Bay · Newark Bay · Upper New York Bay · Arthur Kill · Kill Van Kull · Hackensack River · Passaic River · Rahway River · Raritan River · Delaware River · Delaware Bay · Delaware River & Bay Authority · Delaware River Joint Toll Bridge Commission · Delaware River Port Authority · Delaware & Raritan Canal · Delaware & Raritan Canal SP · Delaware & Raritan Canal Trail · Delaware River Trail · Delaware Water Gap · Delaware Water Gap NRA · Minsi Lake · Lake Minsi · Lake Nockamixon · Nockamixon SP · Tohickon Creek · Tohickon Creek Preserve · Tohickon Creek WMA · Lake Galena · Lake Nockamixon · Lake Wapalanne · Lake Owassa · Lake Kemah · Lake Paulinskill · Lake Lenape · Lake Mohawk · Lake Marcia · Lake Stanley · Lake Lackawanna · Lake Hopatcong · Lake Musconetcong · Lake Parsippany · Lake Hiawatha · Lake Valhalla · Lake Denmark · Lake Shenandoah · Lake Shenandoah Preserve · Lake Intervale · Lake Intervale Preserve · Lake Arrowhead · Lake Arrowhead Preserve · Lake Ocquittunk · Lake Ocquittunk Preserve · Lake Ocquittunk WMA · Lake Ocquittunk Access · Lake Ocquittunk Trail · Lake Ocquittunk Overlook · Lake Ocquittunk Boat Launch · Lake Ocquittunk Picnic Area · Lake Ocquittunk Restroom · Lake Ocquittunk Parking · Lake Ocquittunk Trailhead · Lake Ocquittunk Interpretive Center · Lake Ocquittunk Visitor Center · Lake Ocquittunk Museum · Lake Ocquittunk Gift Shop · Lake Ocquittunk Snack Bar · Lake Ocquittunk Restaurant · Lake Ocquittunk Lodge · Lake Ocquittunk Cabins · Lake Ocquittunk Campground · Lake Ocquittunk Group Camp · Lake Ocquittunk Equestrian Center · Lake Ocquittunk Golf Course · Lake Ocquittunk Tennis Courts · Lake Ocquittunk Swimming Pool · Lake Ocquittunk Beach · Lake Ocquittunk Boat Rentals · Lake Ocquittunk Fishing Pier · Lake Ocquittunk Marina · Lake Ocquittunk Ice Skating Rink · Lake Ocquittunk Sledding Hill · Lake Ocquittunk Cross-Country Ski Trails · Lake Ocquittunk Snowmobile Trails · Lake Ocquittunk Horseback Riding Trails · Lake Ocquittunk Hiking Trails · Lake Ocquittunk Biking Trails · Lake Ocquittunk Nature Trails · Lake Ocquittunk Interpretive Trails · Lake Ocquittunk Self-Guided Trails · Lake Ocquittunk Guided Tours · Lake Ocquittunk Ranger Programs · Lake Ocquittunk Junior Ranger Programs · Lake Ocquittunk Volunteer Programs · Lake Ocquittunk Friends Group · Lake Ocquittunk Foundation · Lake Ocquittunk Conservancy · Lake Ocquittunk Trust · Lake Ocquittunk Land Trust · Lake Ocquittunk Preservation Society · Lake Ocquittunk Historical Society · Lake Ocquittunk Museum · Lake Ocquittunk Archives · Lake Ocquittunk Library · Lake Ocquittunk Research Center · Lake Ocquittunk Education Center · Lake Ocquittunk Visitor Center

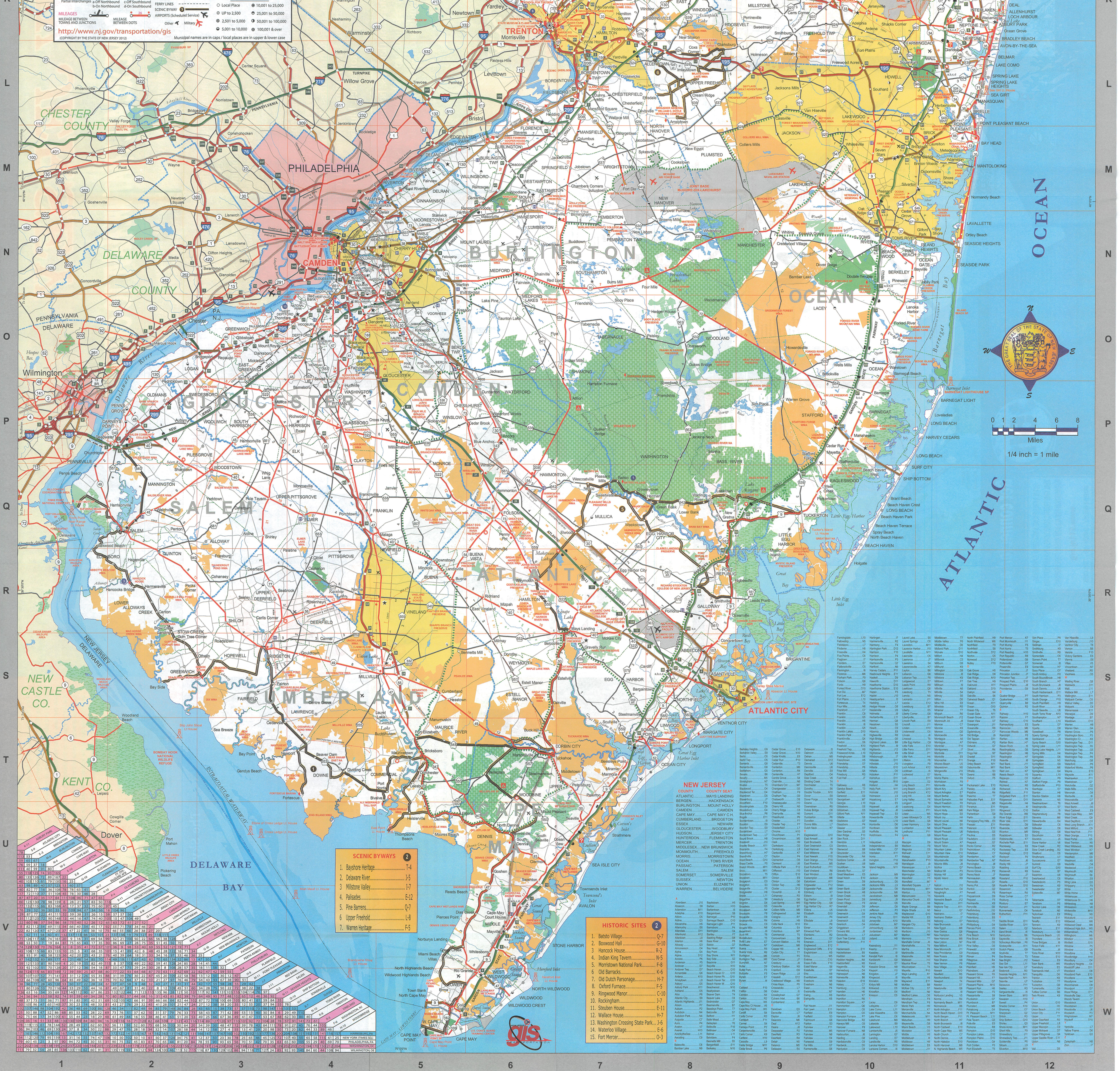
MILEAGES
Partial Interchanges
a-Off Northbound
b-On Northbound
c-Off Southbound
d-On Southbound
MILEAGE BETWEEN TOWNS AND JUNCTIONS
MILEAGE BETWEEN DOTS
http://www.nj.gov/transportation/gis
(COPYRIGHT BY THE STATE OF NEW JERSEY 2012)
FERRY LINES
SCENIC BYWAY
AIRPORTS (Scheduled Service)
Other
Military
Local Place
UP to 2,500
2,501 to 5,000
5,001 to 10,000
10,001 to 25,000
25,001 to 50,000
50,001 to 100,000
100,001 & over
Municipal names are in caps / local places are in upper & lower case
TRENTON
PHILADELPHIA
CAMDEN
BURLINGTON
OCEAN
GLOUCESTER
SALEM
CUMBERLAND
ATLANTIC
MAY
CHESTER COUNTY
DELAWARE COUNTY
KENT CO.
NEW CASTLE CO.
NEW JERSEY
DELAWARE
PENNSYLVANIA
ATLANTIC OCEAN
DELAWARE BAY
ATLANTIC CITY
SEA ISLE CITY
OCEAN CITY
STONE HARBOR
AVALON
WILDWOOD
WILDWOOD CREST
NORTH WILDWOOD
CAPE MAY
CAPE MAY POINT
LAKEHURST NAVAL AIR STATION
JOINT BASE McGUIRE-DIX-LAKEHURST
Miles
1/4 inch = 1 mile
SCENIC BYWAYS 2
1. Bayshore Heritage..... T-4
2. Delaware River..... J-5
3. Millstone Valley..... I-7
4. Palisades..... F-12
5. Pine Barrens..... Q-7
6. Upper Freehold..... L-8
7. Warren Heritage..... F-5
HISTORIC SITES 2
1. Batsto Village..... Q-7
2. Boxwood Hall..... G-10
3. Hancock House..... R-2
4. Indian King Tavern..... N-5
5. Morristown National Park..... F-8
6. Old Barracks..... K-6
7. Old Dutch Parsonage..... H-7
8. Oxford Furnace..... F-5
9. Ringwood Manor..... C-10
10. Rockingham..... J-7
11. Steuben House..... E-11
12. Wallace House..... H-7
13. Washington Crossing State Park... J-6
14. Waterloo Village..... E-6
15. Fort Mercer..... O-3
NEW JERSEY
COUNTY — COUNTY SEAT
ATLANTIC.....MAYS LANDING
BERGEN.....HACKENSACK
BURLINGTON.....MOUNT HOLLY
CAMDEN.....CAMDEN
CAPE MAY.....CAPE MAY C.H.
CUMBERLAND.....BRIDGETON
ESSEX.....NEWARK
GLOUCESTER.....WOODBURY
HUDSON.....JERSEY CITY
HUNTERDON.....FLEMINGTON
MERCER.....TRENTON
MIDDLESEX.....NEW BRUNSWICK
MONMOUTH.....FREEHOLD
MORRIS.....MORRISTOWN
OCEAN.....TOMS RIVER
PASSAIC.....PATERSON
SALEM.....SALEM
SOMERSET.....SOMERVILLE
SUSSEX.....NEWTON
UNION.....ELIZABETH
WARREN.....BELVIDERE
THE GREAT SEAL OF THE STATE OF NEW JERSEY
INTRACOASTAL WATERWAY
ATLANTIC CITY INT'L AIRPORT
ATLANTIC CITY EXPRESSWAY
GARDEN STATE PARKWAY
BASS RIVER
Great Bay
Little Egg Harbor
Great Egg Harbor
Absecon Bay
Lake Absegami
Lake Pohatcong
Lake Hopatcong
Lake Musconetcong
Lake Hopatcong
Lake Wawayanda
Lake Greenwood
Lake Oscawana
Lake Kitchawan
Lake Meahagh
Lake Mohawk
Lake Owassa
Lake Ocquanuck
Lake Kanahena
Lake Kanahena
Lake Kanahena

TOURIST INFORMATION CENTERS

Montvale - Garden State Parkway Service Area.....D-11

Columbia - Knowlton Welcome Center I-80 E. E-5

Ridgefield - Vince Lombardi Plaza, NJ Turnpike.....F-11

Newark - Newark Liberty Intl. Airport, Intl. Arrivals.....G-10

Elizabeth - Jersey Gardens Outlet Mall.....G-10

Jersey City - Liberty State Park.....G-11

Bridgewater - Route 22 East & Grove Street.....H-7

Flemington - Liberty Village Premium Outlets.....I-6

Piscataway - Rutgers Visitor Information Center.....I-8

Cranbury - Molly Pitcher Travel Center, NJ Turnpike S. J-8

Trenton - Trenton Transit Center.....K-6

Tinton Falls - Jersey Shore Premium Outlets.....K-11

Jackson - Jackson Premium Outlets.....L-9

Belmar - Monmouth Travel Plaza GSP. L-11

Penns Grove - John Fenwick Travel Plaza, NJ Turnpike.....P-2

Deepwater - I-295 N. Rest Area.....P-2

Pleasantville - AC Expressway Toll Plaza.....S-8

Ocean View - Garden State Parkway Rest Area.....U-7

LEGEND

HIGHWAY MARKERS

INTER STATE 95 | U.S. ROUTES 9 | STATE 33 | NEW JERSEY SECONDARY 505

ROAD CLASSIFICATIONS

US & STATE HWYS — Freeways / Divided / Undivided

TOLL HIGHWAYS — Toll Gate / Rest Areas / Service Areas

Interchange Numbers 5

OTHER DIVIDED HIGHWAYS

SECONDARY ROADS

LOCAL ROADS

HIGHWAYS — Completed / Under Construction

INTERCHANGES IN NEW JERSEY — Full / Partial

In Detail on Enlargements

TOLL ROADS AND BRIDGES — a 7 8 9

Partial Interchanges
a-Off Northbound
b-On Northbound
c-Off Southbound
d-On Southbound

MILEAGES

MILEAGE BETWEEN TOWNS AND JUNCTIONS — 4 5

MILEAGE BETWEEN DOTS — 26

MAP SYMBOLS

STATE PK (SP) / FORESTS (SF)

With Campsites Without

WILDLIFE MANAGEMENT AREAS (WMA)

NATIONAL WILDLIFE REFUGE AREAS (NWR)

OUT OF STATE URBAN AREA

URBAN AREAS OVER 50,000 (excludes Atlantic City)

MUNICIPAL PARKS (Insets)

MILITARY BOUNDARY

PINELANDS BOUNDARY

HIGHLANDS BOUNDARY

COUNTY LINES

NJ BOUNDARY

TUNNEL

MUNICIPAL BOUNDARY

FERRY LINES

SCENIC BYWAY 5

AIRPORTS (Scheduled Service)

Other Military

RAILROADS — Passenger Line / Station / Freight

STATE INSTITUTIONS STATE AGENCIES

STATE COLLEGES / COUNTY COLLEGES

PLACES OF INTEREST

STATE POLICE STATIONS

MOTOR VEHICLE FACILITY

TOURIST INFORMATION CENTERS

HOSPITAL LOCATIONS
(PLACEMENT REPRESENTS GENERAL LOCATION)

STATE CAPITAL

LIGHTHOUSE

WINTER SPORTS AREAS

HISTORIC SITE 5

POPULATION INFO.

- Local Place
- UP to 2,500
- 2,501 to 5,000
- 5,001 to 10,000
- 10,001 to 25,000
- 25,001 to 50,000
- 50,001 to 100,000
- 100,001 & over

http://www.nj.gov/transportation/gis

(COPYRIGHT BY THE STATE OF NEW JERSEY 2012)

Municipal names are in caps / local places are in upper & lower case

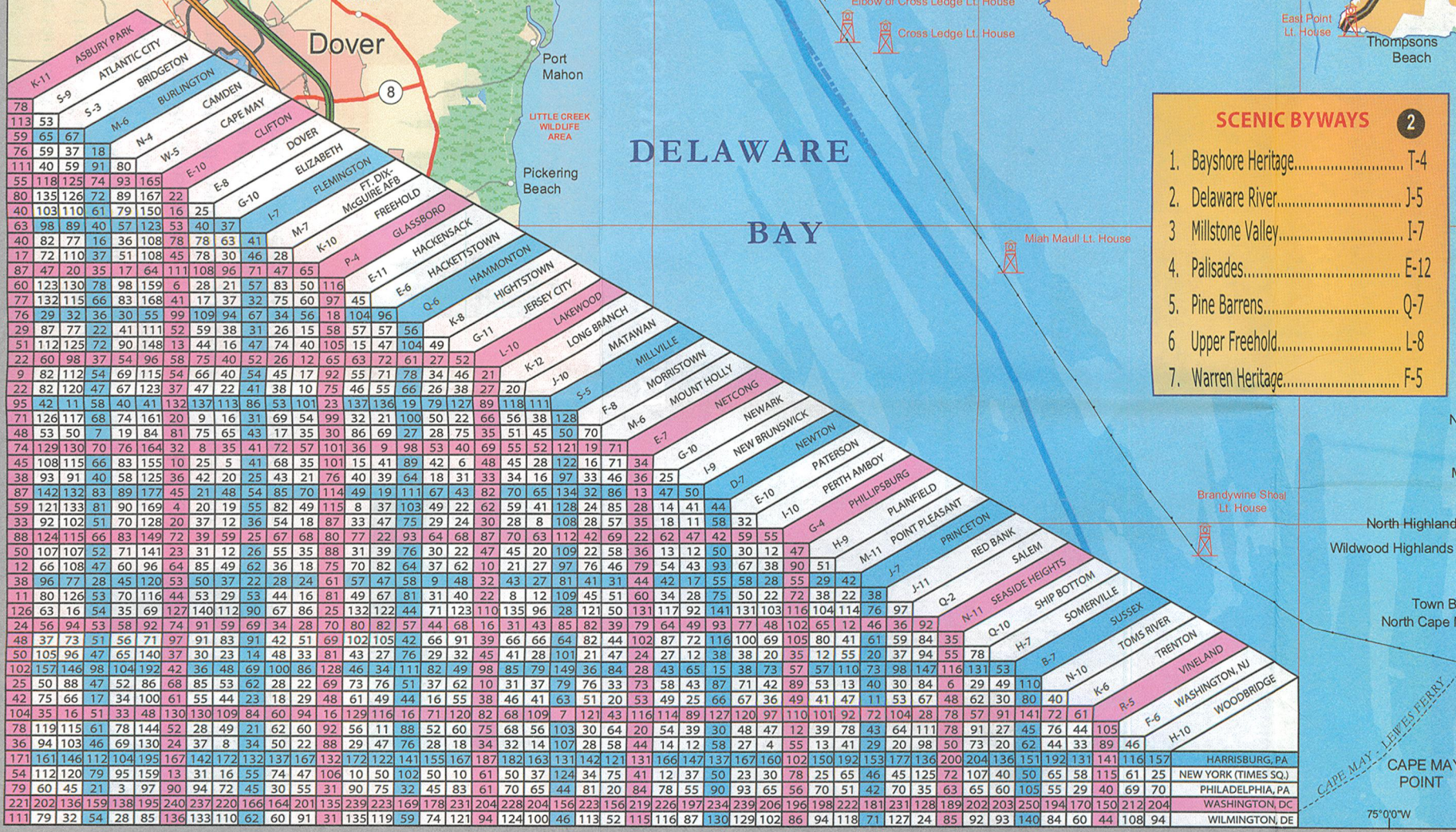

| K-11 | ASBURY PARK | S-9 | ATLANTIC CITY | S-3 | BRIDGETON | M-6 | BURLINGTON | N-4 | CAMDEN | W-5 | CAPE MAY | E-10 | CLIFTON | E-8 | DOVER | G-10 | ELIZABETH | I-7 | FLEMINGTON | M-7 | FT. DIX-McGUIRE AFB | K-10 | FREEHOLD | P-4 | GLASSBORO | E-11 | HACKENSACK | E-6 | HACKETTSTOWN | Q-6 | HAMMONTON | K-8 | HIGHTSTOWN | G-11 | JERSEY CITY | L-10 | LAKEWOOD | K-12 | LONG BRANCH | J-10 | MATAWAN | S-5 | MILLVILLE | F-8 | MORRISTOWN | M-6 | MOUNT HOLLY | E-7 | NETCONG | G-10 | NEWARK | I-9 | NEW BRUNSWICK | D-7 | NEWTON | E-10 | PATERSON | I-10 | PERTH AMBOY | G-4 | PHILLIPSBURG | H-9 | PLAINFIELD | M-11 | POINT PLEASANT | J-7 | PRINCETON | J-11 | RED BANK | Q-2 | SALEM | N-11 | SEASIDE HEIGHTS | Q-10 | SHIP BOTTOM | H-7 | SOMERVILLE | B-7 | SUSSEX | N-10 | TOMS RIVER | K-6 | TRENTON | R-5 | VINELAND | F-6 | WASHINGTON, NJ | H-10 | WOODBRIDGE | | |
|---|---|---

NEW JERSEY

COUNTY	COUNTY SEAT
ATLANTIC	MAYS LANDING
BERGEN	HACKENSACK
BURLINGTON	MOUNT HOLLY
CAMDEN	CAMDEN
CAPE MAY	CAPE MAY C.H.
CUMBERLAND	BRIDGETON
ESSEX	NEWARK
GLOUCESTER	WOODBURY
HUDSON	JERSEY CITY
HUNTERDON	FLEMINGTON
MERCER	TRENTON
MIDDLESEX	NEW BRUNSWICK
MONMOUTH	FREEHOLD
MORRIS	MORRISTOWN
OCEAN	TOMS RIVER
PASSAIC	PATERSON
SALEM	SALEM
SOMERSET	SOMERVILLE
SUSSEX	NEWTON
UNION	ELIZABETH
WARREN	BELVIDERE

HISTORIC SITES 2

1. Batsto Village Q-7
2. Boxwood Hall G-10
3. Hancock House R-2
4. Indian King Tavern N-5
5. Morristown National Park F-8
6. Old Barracks K-6
7. Old Dutch Parsonage H-7
8. Oxford Furnace F-5
9. Ringwood Manor C-10
10. Rockingham J-7
11. Steuben House E-11
12. Wallace House H-7
13. Washington Crossing State Park ... J-6
14. Waterloo Village E-6
15. Fort Mercer O-3

A
Aberdeen J10
Absecon S8
Adamston M11
Adelphia K10
Albion O5
Aldine Q3
Alexandria H5
Allamuchy E6
Allendale D11
Allenhurst K12
Allentown L8
Allerton H6
Alloway Q3
Almonesson O4
Alpha G4
Alpine D12
Ancora P6
Anderson F5
Andover D7
Andover Twp D7
Annandale G6
Ardena K10
Arneytown L8
Asbury G5
Asbury Park K11
Ashland O5
Atco P6
Atlantic City S9
Atlantic Highlands J11
Atsion P7
Auburn P2
Audubon N4
Audubon Park N4
Augusta C7
Aura P4
Avalon V7
Avenel H10
AvonbytheSea L11
Awosting C9
B
Balesville C6
Bamber Lake N9
Baptistown H5
Barber H10
Barbertown I5
Bargaintown S8
Barnegat P10
Barnegat Beach O10
Barnegat Light P11
Barnsboro P4
Barrington O4
Bartley F7
Basking Ridge G8
Bass River P8
Batsto Q7
Bay Head M11
Bay Point T3
Bay Shore N11
Bay Side S2
Bayonne G11
Bayville N10
Beach Haven Q10
Beach Haven Cr Q10
Beach Haven Pk Q10
Beach Haven Ter Q10
Beach Haven W Q10
Beachwood N10
Beattystown F6
Beaver Dam T4
Beaver Lake C8
Bedminster G7
Beemerville B7
Beesleys Point T7
Belcoville S7
Belford I11
Belle Mead I7
Belleplain T6
Belleville F10
Bellmawr O4
Belmar L11
Belvidere F4
Bennetts Mill S5
Bergenfield E11
Berkeley N10
Berkeley Heights G9
Berkshire Valley E8
Berlin O5
Berlin Twp O5
Bernards G8
Bernardsville G8
Bethlehem G5
Bevans B6
Beverly M5
Birmingham N7
Bivalve T5
Blackwood O4
Blackwood Ter O4
Blairstown D5
Blawenburg J7
Bloomfield F10
Bloomingdale D9
Bloomsbury G4
Blue Anchor P6
Bogota E11
Bonhamtown I9
Boonton E9
Boonton Twp E9
Bordentown L7
Bordentown Twp L7
Bound Brook H8
Bradevelt J10
Bradley Beach K11
Brainards F4
Branchburg H7
Brandtville C7
Brant Beach Q10
Brass Castle F5
Bretch Woods M11
Brick M11
Bricksboro T5
Bricktown M11
Bridgeport O3
Bridgeton S3
Bridgeville F5
Bridgewater H8
Brielle L11
Brigantine S9
Brighton D6
Broadway G5
Brooklawn N4
Brookside F8
Brookville O9
Brotmanville R4
Browns C9
Browns Mills N8
Browntown J9
Buck Hill T6
Buckshutem T5
Budd Lake E7
Buddtown N7
Buena R5
Buena Vista R6
Burlington M6
Burlington Twp M6
Burrs Mill N7
Butler D9
Butler Park F5
Buttzville F5
Byram E7
Byram I4
C
Caldwell F10
Califon G6
Camden N4
Canton R2
Cape May W5
Cape May Ct House V6
Cape May Point W5
Cardiff S8
Carlls Corner R3
Carlstadt F11
Carmel S4
Carneys Point P2
Carpentersville G4
Carrs Corner K9
Carteret H10
Cassville L9
Cedar Bridge M11
Cedar Brook P6
Cedar Grove E10
Cedar Grove N10
Cedar Knolls E8
Cedar Run P10
Cedarville T3
Centerton M6
Centerton R4
Centerville H7
Centre Grove S4
Chairville N6
Chambers Cnr M7
Changewater G5
Chatham F9
Chatham Twp G9
Chatsworth O8
Cheesequake I10
Cherry Hill N5
Cherry Ridge C8
Cherryville H6
Chesilhurst P6
Chester F7
Chester Twp F7
Chesterfield L7
Chrome H10
Churchtown P1
Cinnaminson M5
Clark H9
Clarksboro O3
Clarksburg L8
Clarksville K7
Clayton P4
Clementon O5
Clermont U6
Cliffside Park F12
Cliffwood I10
Clifton E10
Clinton E9
Clinton G6
Clinton Twp H6
Closter D12
Cloverhill I6
Cohansey R3
Cokesbury G6
Cold Spring W5
Colesville B7
Colliers Mills M9
Collingswood N4
Cologne R7
Colonia H9
Colts Neck K10
Columbia E4
Columbus M7
Commercial T5
Conovertown S8
Convent Station F8
Cookstown M8
Copper Hill I6
Corbin City T7
Cornish F5
Coxs Corner J7
Cranbury J8
Cranbury Station K8
Cranford G9
Cream Ridge L8
Cresskill E12
Crestwood Village N9
Cross Keys P5
Crosswicks L7
Croton I5
Crowleytown Q7
Culvers Inlet B6
Cumberland S5
D
Daretown Q3
Davisville L7
Dayton J8
Deacons M6
Deal K12
Deans J8
Deepwater P2
Deerfield R3
Deerfield R4
Delair N5
Delanco M5
Delaware E4
Delaware I5
Delmont U5
Delran M5
Demarest D12
Dennis U6
Dennisville U6
Denville E8
Deptford O4
Dias Creek V6
Dividing Creek T4
Dorchester T5
Dorothy S6
Double Trouble N10
Dover E8
Dover Forge N10
Downe T4
Downstown R5
Dukes Bridge O8
Dumont E11
Dunbarton P6
Dunellen H8
Dunns Mills L7
Dutch Neck K7
E
Eagleswood Q10
East Amwell I6
East Brunswick I9
East Greenwich O3
East Hanover F9
East Millstone I8
East Newark F10
East Orange F10
East Riverton M5
East Rutherford F11
East Vineland R6
East Windsor K8
Eastampton M6
Eatontown K11
Edgewater F12
Edgewater Park M5
Edinburg K7
Edison I9
Egg Harbor S7
Egg Harbor City Q8
Egg Harbor City R7
Eldora U5
Elizabeth G10
Elk P4
Ellisdale L8
Elm P6
Elmer Q4
Elmwood Park E11
Elsinboro R2
Elwood Q7
Emerson D11
Englewood E12
Englewood Cliffs E12
Englishtown K9
Erma W5
Erskine C10
Essex Fells F10
Estell Manor S6
Estellville S7
Etra K8
Everittstown H5
Evesboro N5
Evesham N6
Ewan P4
Ewansville N7
Ewing K6
Ewingville K6
F
Fair Haven J11
Fair Lawn E11
Fairfield E9
Fairfield S3
Fairmount G6
Fairton S3
Fairview F11
Fairview M5
Fairview N6
Fairview O4
Fanwood G9
Far Hills G7
Farmersville G6

Farmingdale L10
Fellowship N5
Fieldsboro L7
Finderne H8
Finesville H4
Five Points C6
Flagtown I7
Flanders E7
Flatbrookville C5
Flemington I6
Florence M6
Florham Park F9
Folsom Q6
Fords H9
Forked River O10
Fort Dix M7
Fort Lee E12
Fort Plains L10
Fortescue T4
Four Mile N8
Frankford C7
Franklin C8
Franklin G5
Franklin H5
Franklin I8
Franklin Q5
Franklin Lakes D10
Franklin Park I8
Franklinville Q4
Fredon D6
Freehold K10
Freehold Twp K9
Freewood Acres L10
Frelinghuysen D6
Frenchtown H5
Friendship O7
Friendship P8
Fries Mill Q5
Friesburg R3
Fuld Hall J7

G

Galloway R8
Gandys Beach T3
Garfield E11
Garwood G9
Georgetown M7
Georgia L10
Gibbsboro O5
Gibbstown O3
Gilford Park N11
Gillette G8
Gladstone G7
Glassboro P4
Glasser D7
Glen Gardner G5
Glen Ridge F10
Glen Rock D11
Glendola L11
Glendora O4
Glenwood B8
Gloucester O5
Gloucester City N4
Gordons Corner J9
Goshen U6
Gouldtown S4
Gravelly Run S7
Great Meadows E5
Great Notch E10
Green D6
Green H8
Green Bank Q8
Green Brook H8
Green Creek V5
Green Pond D8
Green Village F9
Greendell D6
Greenville L10
Greenwich G4
Greenwich O3
Greenwich S2
Grenloch O4
Griggstown I7
Grovers Mill J8
Groveville L7
Gum Tree Corner S2
Guttenberg F11

H

Hackensack E11
Hackettstown E6
Haddon N4
Haddon Heights N4
Haddonfield N5
Hagerville R2
Hainesburg D4
Hainesport N6
Hainesville B6
Haledon E10
Halsey C7
Hamburg C8
Hamden H6
Hamilton K7
Hamilton R6
Hamilton Square K7
Hammonton Q6
Hampton C6
Hampton G5
Hampton Furnace P7
Hancocks Bridge R2
Haneys Mill C6
Hanover F9
Hanover Furnace N8
Harbourton J6
Harding G8
Hardistonville C8
Hardwick D5
Hardyston C8
Harlingen I7
Harmersville R2
Harmony F4
Harrington Park D12
Harrison F10
Harrison P4
Harrisonville P3
Harrisonville Q2
Hartford N6
Harvey Cedars P11
Hasbrouck Heights E11
Haskell D9
Haworth D11
Hawthorne D10
Hawthorne Station E10
Hazen F5
Hazlet J10
Headquarters I5
Hedding L7
Hedger House O8
Heislerville U5
Helmetta J9
Herbertsville L11
Herman Q8
Hesstown S5
Hewitt C9
Hibernia E8
Higbeeville R8
High Bridge G6
Highland Lakes B8
Highland Park I9
Highlands J12
Hightstown K8
Hillsborough I7
Hillsdale D11
Hillsdale J10
Hillside G10
HiNella O5
Hoboken F11
HoHoKus D11
Holgate R10
Holland H4
Holly Park N11
Holmdel J10
Holmeson L9
Hopatcong E7
Hope E5
Hopewell J6
Hopewell Twp J6
Hopewell Twp S3
Howardsville O9
Howell L10
Huntsville D6
Hurdtown D8
Hurffville P4
Hutchinson F4

I

Imlaystown L8
Independence E6
Indian Mills O7
Interlaken K11
Ironia F7
Irvington F10
Iselin H9
Island Heights N11

J

Jackson M9
Jackson O6
Jacksonburg D5
Jacksons Mills L9
Jacksonville D9
Jacksonville M6
Jacobstown M8
Jamesburg J9
Janvier Q5
Jefferson D8
Jefferson P3
Jenkins Neck P8
Jersey City G11
Jerseyville K10
Jobstown M7
Johnsonburg D6
Jordantown N5
Juliustown M7
Jutland H5

K

Keansburg I11
Kearny F11
Keasbey I9
Kendall Park I8
Kenilworth G9
Kenvil E7
Keswick Grove N9
Keyport I10
Kingston J7
Kingwood I5
Kinnelon D9
Kirbys Mill N6
Kirkwood O5
Knowlton E4
Kresson O5

L

Lacey O9
Lafayette C7
Lake Como L11
Lake Hiawatha E9
Lake Pine O6
Lakehurst M9
Lakeside B9
Lakewood L10
Lambertville J5
Lamington G7
Landing E7
Landisville R5
Lanoka Harbor O10
Larisons Corners I6
Laurel Lake S5
Laurel Springs O5
Laurelton M11
Laurence Harbor I10
Lavallette N11
Lawnside O5
Lawrence J7
Lawrence S4
Lawrenceville K7
Layton B6
Lebanon G6
Lebanon Twp F6
Ledgewood E7
Leeds Point R9
Leektown Q8
Leesburg T5
Lenola N5
Leonardo J11
Leonia E12
Lewisburg B7
Liberty E5
Liberty Corner G8
Libertyville B7
Lincoln Park E9
Lincroft J11
Linden H10
Lindenwold O5
Linvale J6
Linwood T8
Little Egg Harbor Q9
Little Falls E10
Little Ferry E11
Little Silver J11
Little York H4
Littleton F8
Livingston F9
Loch Arbour K12
Locktown I5
Lockwood E7
Lodi E11
Logan O2
Long Beach P11
Long Beach Q10
Long Branch K12
Long Hill G8
Long Valley F6
Longport T8
Lopatcong G4
Loveladies P11
Lower W5
Lower Alloways Cr. R2
Lower Bank Q8
Lower Harmony G4
Lumberton N6
Lyndhurst F11
Lyons G8

M

Macopin D9
Madison F9
Magnolia O5
Mahwah C11
Malaga Q5
Manahawkin P10
Manalapan J9
Manasquan L11
Manchester N9
Mannington Q2
Mansfield F5
Mansfield M7
Mansfield Square L7
Mantoloking M11
Mantua O4
Manumuskin T5
Manunka Chunk E5
Manville H8
Maple Grange B8
Maple Shade N5
Maplewood G10
Marble Hill E5
Marcella D8
Margate City T8
Marksboro D6
Marlboro J10
Marlton N5
Marmora T7
Marshalls Corner J6
Marshallville T6
Martha P8
Martinsville H8
Masonville N6
Matawan I10
Maurice River T5
Mauricetown T5
Mayetta P10
Mays Landing R7
Mayville V6
Maywood E11
McAfee B8
McKee City S7
Medford N6
Medford Lakes O6
Mendham F8
Mendham Twp F8
Menlo Park H9
Mercerville K7
Merchantville N4
Metedeconk M11
Metuchen H9
Meyersville G8
Miami Beach V5
Mickleton O3
Middle V6
Middlebush I8
Middlesex H8
Middletown E8
Middletown J11
Middletown T7
Middle Valley F6
Middleville D6
Midland Park D11
Midvale D10
Milford H4
Millbrook C5
Millburn G9
Millhurst K9
Millington G8
Millstone I8
Millstone K9
Milltown F7
Milltown I9
Millville A6
Millville S4
Milmay S6
Milton D8
Mine Hill E8
Minotola R5
Miramar T7
Mizpah R6
Monmouth Beach J12
Monmouth Jct. J8
Monroe C7
Monroe K9
Monroe Q5
Monroeville Q4
Montague A6
Montague A7
Montclair F10
Montgomery I7
Montvale D11
Montville E9
Moonachie F11
Moores Beach U5
Moorestown N5
Morganville J10
Morris F8
Morris Plains F8
Morristown F8
Morrisville N4
Mount Airy J5
Mount Arlington E7
Mount Bethel G8
Mount Ephraim N4
Mount Freedom F8
Mount Hermon E5
Mount Holly M6
Mount Hope E8
Mount Joy H4
Mount Laurel N6
Mount Olive E6
Mount Pleasant H5
Mount Pleasant U6
Mount Rose J7
Mount Royal O3
Mount Salem A7
Mount Tabor E8
Mountain Lakes E9
Mountain View E10
Mountainside G9
Mountainville G6
Mounts Mills J9
Mullica Q7
Mullica Hill P3
Murray Hill G9
Mystic Island R9

N

Natcol I10
National Park O4
Naughright F7
Navesink J11
Navesink Beach J12
Neptune K11
Neptune Twp K11
Nesco Q7
Neshanic I7
Neshanic Station I7
Netcong E7
New Brunswick I9
New Egypt M8
New Gretna Q8
New Hampton G5
New Hanover M8
New Lisbon N7
New Milford E11
New Monmouth J11
New Providence G9
New Russia D8
New Sharon K8
New Vernon F8
New Village G4
Newark G10
Newfield R5
Newfoundland D9
Newport T4
Newton D7
Newtonville O6
Nixon I9
Norburys Landing V5
Norma R4
Normandy Beach M11
Normanook B6
North Arlington F11
North Beach Haven Q10
North Bergen F11
North Branch H7
North Brunswick I8
North Caldwell E10
North Cape May W5
North Church C7
North Dennis U6
North Haledon D10
North Hanover M8
N. Highlands Beach W5
North Plainfield H9
North Wildwood W6
Northfield F9
Northfield S8
Northvale D12
Norton G5
Norwood D12
Nutley F10

O

Oak Grove H5
Oak Ridge D8
Oak Ridge N10
Oak Tree H9
Oakhurst K11
Oakland D10
Oaklyn N4
Oakville S6
Oakwood Beach Q1
Ocean K11
Ocean O10
Ocean City T8
Ocean Gate N11
Ocean Grove K11
Ocean View U7
Oceanport J11
Oceanville R8
Ogdensburg C7
Old Bridge J9
Old Tappan D11
Oldmans P2
Oldwick G7
Olivet R4
Ongs Hat N7
Oradell D11
Orange F10
Ortley Beach N11
Osbornsville M11
Otheilo S3
Owens B8
Oxford F5

P

Packanack Lake E10
Paisley O8
Palatine R4
Palermo T7
Palisades Park E11
Palmyra M5
Paramus E11
Park Ridge D11
Parkertown Q9
Parlin I9
ParsippanyTroy Hills E9
Passaic E11
Paterson E10
Pattenburg G5
Paulina D5
Paulsboro O3
Peapack G7
Pecks Corner R2
Pedricktown P2
Pelletown C7
Pemberton N7
Pemberton Twp N7
Pennington J6
Penns Beach Q1
Penns Grove P2
Penns Neck J7
Pennsauken M5
Pennsville Q1
Penny Pot Q6
Penton Q2
Penwell F6
Pequannock D9
Pequest F5
Perrineville K9
Perryville G5
PerthAmboy I10
Petersburg D8
Petersburg E6
Petersburg T7
Phillipsburg G4
Pierces Point V5
Pilesgrove P3
Pine Beach N10
Pine Brook E9
Pine Hill O5
Pine Valley O5
Pinewald N10
Piscataway H8
Pitman P4
Pittsgrove R4
Pittstown H5
Plainfield H9
Plainsboro J8
Pleasant Grove F6
Pleasant Hill F7
Pleasant Mills Q7
Pleasant Plains M10
Pleasant Run H6
Pleasant Valley F5
Pleasantville S8
Pluckemin G7
Plumbsock B7
Plumsted M8
Pohatcong G4
Pt. Pleasant M11
Pt. Pleasant Beach L11
Pole Tavern Q3
Polkville E5
Pomona R8
Pompton D10
Pompton Lakes D10
Pompton Plains D10
Porchtown Q4
Port Colden F5
Port Elizabeth T5
Port Mercer K7
Port Monmouth I11
Port Murray F5
Port Norris T5
Port Reading H10
Port Republic R8
Potterstown G6
Pottersville G7
Powerville E9
Princeton J7
Princeton Junction J7
Princeton Twp J7
Prospect Park E10
Prospect Plains J8
Providence G9

Q

Quaker Bridge P7
Quakertown H5
Quarryville B8
Quinton R2

R

Rahway H10
Ralston F7
Ramsey C10
Ramseyburg E5
Rancocas M6
Rancocas Woods M6
Randolph F8
Raritan H6
Raritan Boro H7
Raven Rock I5
Readingsburg G6
Readington H6
Readington H7
Reaville I6
Red Bank J11
Red Bank O4
Red Lion N7
Reeds Beach V5
Repaupo O3
Retreat N7
Richland R6
Richwood P4
Ridgefield F11
Ridgefield Park E11
Ridgewood D11
Riegelsville H4
Ringoes I6
Ringwood C10
Rio Grande W6
River Edge E11
River Vale D11
Riverdale D9
Riverside M5
Riverton M5
Roadstown S3
Robbinsville K7
Rochelle Park E11
Rockaway E8
Rockaway Twp E8
Rockleigh D12
Rockport F6
Rocktown J6
Rocky Hill J7
Roebling L6
Roosevelt K8
Rosedale J7
Roseland F10
Roselle G10
Roselle Park G10
Rosemont I5
Rosenhayn R4
Ross Corner C7
Roxburg F4
Roxbury E7
Rumson J11
Runnemede O4
Rutherford F11

S

Saddle Brook E11
Saddle River D11
Salem Q2
Sand Brook I5
Sandyston B6
Sayreville J9
Schooleys Mountain I6
Scobeyville K11
Scotch Plains G9
Scullville T7
Sea Breeze T3
Sea Bright J12
Sea Girt L11
Sea Isle City U7
Seabrook R3
Seaside Heights N11
Seaside Park N11
Seaville U7
Secaucus F11
Seeley R3
Sergeantsville I5
Seven Stars M10
Sewaren H10
Sewell P4
Shacks Corner K10
Shamong O7
Sharptown Q2
Shiloh R3
Ship Bottom Q10
Shirley Q3
Shore Acres M11
Short Hills F9
Shrewsbury J11
Shrewsbury Twp J11
Sicklerville P5
Siloam L9
Silverton M10
Sim Place P9
Singac E10
Skillman I7
Smithburg K9
Smithville R8
Somerdale O5
Somers Point T7
Somerset I8
Somerville H7
Sooy Place O7
South Amboy I10
South BoundBrook H8
South Branch H7
South Brunswick J8
South Dennis U6
South Hackensack E11
South Harrison P3
South Orange F10
South Plainfield H9
South River I9
South Seaville U6
South Toms River N10
Southampton N7
Southard L10
Sparta D7
Sparta D8
Speedwell P8
Sperry Springs D7
Spotswood J9
Spray Beach Q10
Spring Lake L11
Spring Lake Heights L11
Spring Mills H4
Springdale D6
Springdale N5
Springfield G9
Springfield M6
Springtown G4
Squanku L10
Stafford P9
Stafford Forge P9
Staffordville P10
Stanhope E7
Stanton H6
Stanton Station H6
Stanwick N5
Steelmantown T6
Steelmanville S7
Stelton I9
Stephensburg F6
Stevens M6
Stewartsville G4
Stillwater C6
Stillwater D6
Stirling G8
Stockholm C8
Stockton J5
Stone Harbor V6
Stow Creek R2
Stow Creek Landing R2
Stratford O5
Strathmere U7
Succasunna E7
Summit G9
Surf City Q10
Sussex B7
Swainton U6
Swartswood C6
Swedesboro P3
Sweetman K9
Sweetwater Q7
Sykesville M7

T

Tabernacle O7
Tansboro P5
Taunton Lake O6
Tavistock N5
Taylortown E9
Teaneck E11
Tenafly E12
Tennent K9
Teterboro E11
Tewksbury G6
Thompsons Beach U5
Thorofare O4
Three Bridges I6
Tinton Falls K11
Titusville J6
Toms River N10
Totowa E10
Towaco E9
Town Bank W5
Townsbury E5
Townsends Inlet V7
Tranquility D6
Trenton K6
Tuckahoe T7
Tuckerton Q9
Turnersville O4
Tuttles Corner B6
Twin Rivers K8

U

Union G10
Union H5
Union Beach I10
Union City F11
Upper T7
Upper Deerfield R3
Upper Freehold L8
Upper Macopin C9
Upper Mohawk D7
Upper Pittsgrove Q4
Upper Saddle River C11
Upton N8

V

Vail D5
Van Hiseville L9
Vanderburg J10
Ventnor City T8
Vernon B8
Verona F10
Victory Gardens E8
Vienna E6
Villas V5
Vincentown N7
Vineland R5
Voorhees O5

W

Wading River Q8
Waldwick D11
Wall L11
Wallace Mill L7
Wallington E11
Wallpack Center C6
Walnut Valley D5
Walpack C6
Wanamassa K11
Wanaque D9
Wantage B7
Waretown O10
Warren H8
Warren Glen G4
Warren Grove P9
Washington Boro F5
Washington Cr. K6
Washington Twp D11
Washington Twp F6
Washington Twp G5
Washington Twp P4
Washington Twp P8
Watchung G8
Waterford P6
Waterford Works P6
Wayne E10
Wayside K11
Weehawken F11
Weekstown Q7
Welchville Q2
Wells Mills O10
Wenonah O4
Wertsville I6
Wescoatville Q7
West Amwell J6
West Berlin O5
West Caldwell E9
West Cape May W5
West Creek Q9
West Deptford O3
West Long Branch K11
West Milford C9
West NewYork F11
West Orange F10
West Portal G5
West Trenton K6
West Wildwood W6
West Windsor K7
Westampton M6
Westfield G9
Westmont N5
Westville O4
Westwood D11
Weymouth R6
Weymouth S6
Wharton E8
Whig Lane Q3
Whippany F9
White F5
White Horse L7
Whitehouse H7
Whitehouse St. H6
Whitesbog N8
Whitesboro V6
Whitesville M10
Whiting N9
Wickatunk J10
Wildwood W6
Wildwood Crest W6
Wildwood Hgts Bch W5
Willamstown P5
Willingboro M6
Windsor K8
Winfield G10
Winslow P5
Winslow Q6
Woodbine T6
Woodbridge H10
Woodbury O4
Woodbury Heights O4
Woodcliff Lake D11
Woodland O8
Woodland Park E10
Woodlane M6
Woodlynne N4
Woodmansie O8
Woodport D7
Wood Ridge E11
Woodruffs Gap C7
Woods Tavern I7
Woodstock D8
Woodstown Q3
Woodsville J6
Woolwich P3
Wrightstown M7
Wyckoff D10

Y

Yardville L7
Yellow Frame D6
Yorktown Q3

Z

Zarephath H8
Zion I7

Welcome to New Jersey

There is something for everyone in New Jersey, so please use this map to return to favorite places or discover new ones. A wide range of attractions and services are included on the map for your convenience.

Despite our small geographic footprint, New Jersey offers an astounding diversity of natural and social landscapes. There are mountains and rivers and farmlands and forests and 127 miles of sandy beaches along the Atlantic Ocean.

Chris Christie - Governor

Kim Guadagno - Lt. Governor

Visit villages that preserve connections to Colonial times. Enjoy a drive or bike ride along country roads, where antique stores and farm stands bursting with local produce are just around the bend. Indulge your senses in the creative energy of our cities, where urban sights and sounds beckon from our museums, restaurants, shopping districts, neighborhoods, sports arenas, universities and theaters.

Please help keep everybody who shares our roads safe by obeying speed limits and avoiding distractions while driving. Welcome. It's time to make New Jersey Your Jersey. Explore. Experience. Enjoy.

James S. Simpson
Commissioner of Transportation

Welcome to New Jersey

There is something for everyone in New Jersey, so please use this map to return to favorite places or discover new ones. A wide range of attractions and services are included on the map for your convenience.

Despite our small geographic footprint, New Jersey offers an astounding diversity of natural and social landscapes. There are mountains and rivers and farmlands and forests and 127 miles of sandy beaches along the Atlantic Ocean.

Chris Christie - Governor

Kim Guadagno - Lt. Governor

Visit villages that preserve connections to Colonial times. Enjoy a drive or bike ride along country roads, where antique stores and farm stands bursting with local produce are just around the bend. Indulge your senses in the creative energy of our cities, where urban sights and sounds beckon from our museums, restaurants, shopping districts, neighborhoods, sports arenas, universities and theaters.

Please help keep everybody who shares our roads safe by obeying speed limits and avoiding distractions while driving. Welcome. It's time to make New Jersey Your Jersey. Explore. Experience. Enjoy.

James S. Simpson
Commissioner of Transportation



TOURIST INFORMATION CENTERS

Montvale - Garden State Parkway Service Area	D-11
Columbia - Knowlton Welcome Center I-80 E.	E-5
Ridgefield - Vince Lombardi Plaza, NJ Turnpike	F-11
Newark - Newark Liberty Intl. Airport, Intl. Arrivals	G-10
Elizabeth - Jersey Gardens Outlet Mall	G-10
Jersey City - Liberty State Park	G-11
Bridgewater - Route 22 East & Grove Street	H-7
Flemington - Liberty Village Premium Outlets	I-6
Piscataway - Rutgers Visitor Information Center	I-8
Cranbury - Molly Pitcher Travel Center, NJ Turnpike S.	J-8
Trenton - Trenton Transit Center	K-6
Tinton Falls - Jersey Shore Premium Outlets	K-11
Jackson - Jackson Premium Outlets	L-9
Belmar - Monmouth Travel Plaza GSP	L-11
Penns Grove - John Fenwick Travel Plaza, NJ Turnpike	P-2
Deepwater - I-295 N. Rest Area	P-2
Pleasantville - AC Expressway Toll Plaza	S-8
Ocean View - Garden State Parkway Rest Area	U-7

LEGEND

HIGHWAY MARKERS

INTER STATE · U.S. ROUTES · STATE · NEW JERSEY SECONDARY

ROAD CLASSIFICATIONS

US & STATE HWYS — Freeways / Divided / Undivided
TOLL HIGHWAYS — Toll Gate / Rest Areas / Service Areas; Interchange Numbers
OTHER DIVIDED HIGHWAYS
SECONDARY ROADS
LOCAL ROADS

HIGHWAYS — Completed / Under Construction
INTERCHANGES IN NEW JERSEY — Full / Partial; In Detail on Enlargements
TOLL ROADS AND BRIDGES — Partial Interchanges; a-Off Northbound, b-On Northbound, c-Off Southbound, d-On Southbound

MILEAGES
MILEAGE BETWEEN TOWNS AND JUNCTIONS
MILEAGE BETWEEN DOTS

MAP SYMBOLS

STATE PK (SP) / FORESTS (SF)
With Campsites / Without
WILDLIFE MANAGEMENT AREAS (WMA)
NATIONAL WILDLIFE REFUGE AREAS (NWR)
OUT OF STATE URBAN AREA
URBAN AREAS OVER 50,000 (excludes Atlantic City)
MUNICIPAL PARKS (Insets)
MILITARY BOUNDARY
PINELANDS BOUNDARY
HIGHLANDS BOUNDARY
COUNTY LINES
NJ BOUNDARY
TUNNEL
MUNICIPAL BOUNDARY
FERRY LINES
SCENIC BYWAY
AIRPORTS (Scheduled Service) — Other / Military

RAILROADS — Passenger Line / Station / Freight
STATE INSTITUTIONS STATE AGENCIES
STATE COLLEGES / COUNTY COLLEGES
PLACES OF INTEREST
STATE POLICE STATIONS
MOTOR VEHICLE FACILITY
TOURIST INFORMATION CENTERS
HOSPITAL LOCATIONS (PLACEMENT REPRESENTS GENERAL LOCATION)
STATE CAPITAL
LIGHTHOUSE
WINTER SPORTS AREAS
HISTORIC SITE

POPULATION INFO.

Local Place
UP to 2,500
2,501 to 5,000
5,001 to 10,000
10,001 to 25,000
25,001 to 50,000
50,001 to 100,000
100,001 & over

http://www.nj.gov/transportation/gis

(COPYRIGHT BY THE STATE OF NEW JERSEY 2012)

Municipal names are in caps / local places are in upper & lower case

SCENIC BYWAYS 2

1. Bayshore Heritage..... T-4
2. Delaware River..... J-5
3. Millstone Valley..... I-7
4. Palisades..... E-12
5. Pine Barrens..... Q-7
6. Upper Freehold..... L-8
7. Warren Heritage..... F-5

HISTORIC SITES 2

1. Batsto Village..... Q-7
2. Boxwood Hall G-10
3. Hancock House..... R-2
4. Indian King Tavern..... N-5
5. Morristown National Park..... F-8
6. Old Barracks..... K-6
7. Old Dutch Parsonage..... H-7
8. Oxford Furnace..... F-5
9. Ringwood Manor..... C-10
10. Rockingham..... J-7
11. Steuben House..... E-11
12. Wallace House..... H-7
13. Washington Crossing State Park... J-6
14. Waterloo Village..... E-6
15. Fort Mercer..... O-3

NEW JERSEY COUNTY SEAT

COUNTY	COUNTY SEAT
ATLANTIC	MAYS LANDING
BERGEN	HACKENSACK
BURLINGTON	MOUNT HOLLY
CAMDEN	CAMDEN
CAPE MAY	CAPE MAY C.H.
CUMBERLAND	BRIDGETON
ESSEX	NEWARK
GLOUCESTER	WOODBURY
HUDSON	JERSEY CITY
HUNTERDON	FLEMINGTON
MERCER	TRENTON
MIDDLESEX	NEW BRUNSWICK
MONMOUTH	FREEHOLD
MORRIS	MORRISTOWN
OCEAN	TOMS RIVER
PASSAIC	PATERSON
SALEM	SALEM
SOMERSET	SOMERVILLE
SUSSEX	NEWTON
UNION	ELIZABETH
WARREN	BELVIDERE

A
Aberdeen.....J10
Absecon.....S8
Adamston.....M11
Adelphia.....I10
Albion.....O5
Aldine.....Q3
Alexandria.....H5
Allamuchy.....E5
Allendale.....J11
Allenhurst.....K12
Allentown.....L8
Allerton.....H6
Alloway.....Q3
Almonesson.....O4
Alpha.....Q4
Alpine.....J12
Ancora.....P6
Anderson.....P6
Andover.....D7
Andover Twp.....D7
Annandale.....G6
Ardena.....K10
Arneytown.....L8
Asbury Park.....K11
Ashland.....O5
Atco.....P6
Atlantic City.....S8
Atlantic Highlands.....J11
Audubon.....N4
Audubon.....N4
Audubon Park.....L8
Auriesville.....C7
Avalon.....V7
Avenel.....H10
Avenel/theSea.....L11
Awosting.....C9
B
Babylon.....L11
Bakersville.....C6
Bamber Lake.....N9
Barclay.....P6
Barnegat.....U5
Barnegat Light.....U4
Barrington.....O4
Bartley.....F7
Basking Ridge.....I8
Bass River.....P8
Batsto.....Q7
Bay Head.....M11
Bay Point.....T3
Bay Shore.....M11
Bay Side.....S2
Bayonne.....G11
Bayville.....N10
Beach Haven.....O10
Beach Haven Crest.....O10
Beach Haven Park.....O10
Beach Haven Terrace.....O10
Beachwood.....M10
Beattystown.....F6
Beaver Dam.....N4
Bedminster.....I7
Belcoville.....S7
Belford.....L11
Bellemead.....I6
Bellmawr.....O4
Belvidere.....F4
Bergenfield.....K11
Berkeley.....N10
Harlingen.....I7
Harmonia.....R2
Harmony.....F4
Harrington Park.....D12
Harrison.....I11
Harrison.....P4
Harrisonville.....P3
Hartford.....N6
Harvey Cedars.....P11
Hasbrouck Heights.....E11
Haskell.....D9
Hawthorne.....D11
Hawthorne Station.....E11
Hazen.....F5
Hazlet.....J10
Headquarters.....S5
Hedding.....I7
Hedgepeth.....O8
Helmetta.....L9
Herbertsville.....L11
Herman.....Q8
Hesstown.....S5
Hewitt.....C9
Hibernia.....E8
Higbeeville.....R8
High Bridge.....G6
Highland Lakes.....C9
Highland Park.....I9
Highlands.....L12
Hightstown.....K8
Hillsborough.....I7
Hillsdale.....D11
Hillside.....J10
HiNella.....O5
Hockamick.....R5
HoHoKus.....D11
Holgate.....R10
Holland.....H4
Holly Park.....N11
Holmdel.....J10
Holmeson.....L9
Hope.....F3
Hopewell.....J6
Hopewell Twp.....I6
Hopewell Twp.....S3
Hopkins Corner.....K8
Horseshoe Bend.....C5
Howard Savings Institute.....G11
Howell.....L10
Hunterdon.....G6
Hunterdon.....G6
Hurffville.....P4
Hutchinson.....F4
I
Imlaystown.....L8
Independence.....C6
Indian Mills.....O7
Ingleside.....M10
Ironia.....F7
Irvington.....F10
Island Heights.....N11
J
Jackson.....M9
Jacksonburg.....O5
Jacksonville.....M6
Jamesburg.....K9
Jamesburg.....J9
Janvier.....O5
Jefferson.....P3
Jefferson.....P3
Jericho.....L10
Jersey City.....G11
Jerseyville.....K11
Jobstown.....M7
Johnsonburg.....D6
Johnsonville.....P5
Julistown.....M7
Jutland.....H6
K
Kearnsburg.....I11
Kearny.....E11
Keasbey.....I9
Kendall Park.....I8
Kenilworth.....G9
Kenvil.....C5
Keswick Grove.....N9
Keyport.....J10
Kingwood.....I6
Kingwood.....I6
Kirbys Mill.....M8
Kirkwood.....O5
Knowlton.....E5
Kresson.....O5
L
Lacey.....O9
Lake Como.....L11
Lake Hiawatha.....G9
Lake Pine.....O6
Lakehurst.....M9
Lakeside.....B9
Lakewood.....L10
Lambertville.....J5
Lamington.....I7
Landisville.....O6
Laurel Lake.....S5
Laurel Springs.....O5
Lavallette.....M11
Laurence Harbor.....I10
Lawnside.....N3
Lawrence.....K7
Lawrenceville.....K7
Layton.....B9
Lebanon.....G6
Lebanon Twp.....F6
Leeds Point.....R9
Leesburg.....S5
Lenola.....N3
Leonardo.....J11
Leonia.....E12
Liberty.....E5
Libertyville.....D7
Lincoln Park.....E9
Linden.....I10
Linden.....I10
Linvale.....J6
Linwood.....T5
Little Egg Harbor.....O9
Little Falls.....E10
Little Ferry.....E11
Little Silver.....J11
Little York.....H4
Livingston.....F9
Locktown.....J5
Lodi.....E11
Loftsville.....C6
Logan.....O2
Long Beach.....P11
Long Beach.....Q10
Long Branch.....K12
Long Hill.....G8
Longport.....T7
Lopatcong.....G4
Lorraine.....P11
Lower.....W5
Lower Alloways Cr.....R2
Lower Bank.....Q8
Lower Harmony.....G4
Lower Township.....N8
Lumberton.....P7
Lyndhurst.....F11
Lyons.....G8
M
Macopin.....D9
Madison.....H10
Magnolia.....O5
Mahwah.....C11
Malaga.....Q5
Manahawkin.....P10
Manalapan.....J10
Manasquan.....L11
Manchester.....N8
Mansfield.....M7
Mansfield Square.....L7
Mantua.....O4
Manumuskin.....R3
Maple Shade.....N5
Maplewood.....H10
Marcellus.....D6
Margate City.....S8
Marksboro.....D6
Marlboro.....K10
Marlton.....N5
Martinsville.....H8
Matawan.....J10
Matawan.....J10
Maurice River.....R3
Maurice River.....R3
Mauricetown.....R4
Mays Landing.....R7
Mayetta.....S6
McAfee.....C8
McGuire AFB.....N7
McKee City.....R7
Meadow Lands.....E11
Medford.....O7
Medford Lakes.....O8
Mendham.....H8
Mendham.....H8
Merchantville.....N4
Merrimac.....O4
Metedeconk.....L12
Metuchen.....H9
Meyersville.....G8
Miami Beach.....V5
Middlebrook.....I8
Middlebush.....I9
Middlesex.....I9
Middletown.....T7
Middle Valley.....F6
Middleville.....D8
Midland Park.....D11
Milford.....H5
Milford.....H5
Millbrook.....C5
Millburn.....G9
Millington.....I8
Millstone.....K9
Millstone.....K9
Milltown.....I9
Milltown.....I9
Milville.....S4
Mimsay.....S6
Mine Hill.....E8
Mine Hill.....E8
Miramar.....T7
Mizpah.....R6
Monmouth Beach.....J12
Monmouth Jct.....J8
Monroe.....E5
Monroe.....K9
Montague.....C5
Montclair.....F10
Montgomery.....I7
Montville.....D11
Montville.....E9
Moorestown.....N5
Morgansville.....J10
Morris Plains.....F8
Morristown.....F8
Mount Arlington.....D7
Mount Bethel.....C6
Mount Ephraim.....N4
Mount Freedom.....F8
Mount Hermon.....E5
Mount Holly.....O5
Mount Hope.....E8
Mount Joy.....H4
Mount Laurel.....N5
Mount Olive.....E6
Mount Pleasant.....J6
Mount Pleasant.....U6
Mount Royal.....O3
Mount Salem.....A7
Mount Tabor.....D8
Mountain Lakes.....E9
Mountain View.....E10
Mountainside.....G9
Mountainville.....G6
Mt. Arlington.....D7
Mt. Ephraim.....N4
Mt. Holly.....O5
Mt. Laurel.....N5
Mt. Royal.....O3
Mt. Tabor.....D8
Mullica.....Q7
Murray Hill.....I9
Mystic Island.....R9
N
Natco.....I10
Navesink.....K12
Neptune.....K11
Neptune Twp.....K11
Nesco.....Q7
Netcong.....D7
Neshanic Station.....I7
Netcong.....E7
New Egypt.....P7
New Gretna.....R8
New Lisbon.....N7
New Milford.....E11
New Providence.....G9
New Russia.....I6
New Sharon.....K8
New Vernon.....F8
Newark.....F10
Newark.....G10
Newfoundland.....D9
Newton.....D7
Newtonville.....O6
Nixon.....I7
Normandy Beach.....L12
Normanook.....B6
North Bergen.....F11
North Branch.....H7
North Brunswick.....I8
North Caldwell.....E10
North Cape May.....W5
North Church.....D7
North Dennis.....S6
North Haledon.....D12
North Hanover.....M8
North Plainfield.....H9
North Wildwood.....W6
Northfield.....P9
Northfield.....S8
Northvale.....D12
Norton.....G5
Norwood.....D12
Nutley.....F10
O
Oakhurst.....K11
Oakland.....D10
Oaklyn.....N4
Oakville.....S6
Oakwood Beach.....Q1
Ocean.....K11
Ocean Gate.....O10
Ocean City.....T8
Ocean Gate.....N11
Ocean Grove.....K11
Ocean View.....U7
Oceanport.....K11
Ocean.....K11
Ogdensburg.....C7
Old Bridge.....J9
Old Tappan.....D11
Oldwick.....G7
Oldwick.....G7
Olympia.....D11
Ong's Hat.....N7
Orchard.....D11
Oregon.....M7
Orient.....C7
Osbornsville.....M11
Othello.....S3
Owens.....R8
Oxford.....F5
P
Packanack Lake.....E10
Paisley.....D8
Palatine.....Q3
Palermo.....T7
Palisades Park.....E11
Palmyra.....M5
Paramus.....E11
Park Ridge.....D11
Parkertown.....R8
Parlin.....I9
Parsippany/Troy Hills.....E9
Passaic.....E11
Passaic.....E11
Patterson.....G5
Paulsboro.....O3
Pavilion.....C5
Peapack.....G7
Pedricktown.....P3
Pemberton.....N7
Pemberton Twp.....N7
Penns Grove.....P2
Penns Neck.....I7
Pennsauken.....M5
Pennsville.....P3
Penny Pot.....O8
Perkiomen.....C5
Perrineville.....K9
Perrytown.....I7
Perth Amboy.....I10
Peterstown.....C6
Peterstown.....C6
Petersburg.....I6
Phillipsburg.....G4
Pilesgrove.....P4
Pine Beach.....N11
Pine Hill.....O6
Pine Valley.....O5
Pinehurst.....O10
Piscataway.....I8
Pittsgrove.....P5
Pittstown.....H6
Plainfield.....H9
Plainsboro.....K8
Plainsboro.....K8
Pleasant Mills.....R6
Pleasant Plains.....M10
Pleasant Run.....L6
Pleasantville.....S8
Plumsted.....P7
Pluckemin.....H7
Pohatcong.....G4
Point Pleasant.....L12
Point Pleasant Beach.....L12
Polvadera.....C5
Pomona.....R9
Pompton Lakes.....D10
Pompton Plains.....D10
Port Colden.....F5
Port Elizabeth.....O5
Port Mercer.....K7
Port Monmouth.....I11
Port Murray.....F5
Port Norris.....T5
Port Reading.....H10
Port Republic.....R8
Pottersdown.....G6
Pottersville.....G7
Princeton.....K7
Princeton Junction.....J7
Princeton Twp.....J7
Prospect Park.....E11
Prospect Plains.....J8
Providence.....G9
Q
Quaker Bridge.....P7
Quakertown.....G5
Quarryville.....B8
Quinton.....R2
R
Ramsey.....C10
Ramtown.....N7
Rancocas.....N5
Rancocas Woods.....N5
Randolph.....F8
Raritan.....H8
Raritan Bay.....I10
Raven Rock.....I5
Readington.....G8
Readington.....H6
Readington.....H7
Reaville.....J6
Red Bank.....J11
Red Bank.....N7
Red Lion.....N7
Reeds Beach.....V5
Rego Park.....E12
Retreat.....N7
Richland.....P6
Richwood.....P4
Ridgefield.....F11
Ridgefield Park.....E11
Ridgewood.....D11
Ringoes.....I6
Ringwood.....C10
Riva.....I9
Riverdale.....D9
Riverside.....N5
Riverton.....M5
Robbinsville.....K7
Robertsville.....H7
Rochelle Park.....E11
Rockaway.....E9
Rockaway Twp.....E9
Rockleigh.....E12
Rockport.....F6
Rocksburg.....C6
Rocky Hill.....K7
Roebling.....L8
Roosevelt.....K8
Rosedale.....E10
Roseland.....F10
Roselle.....G10
Roselle Park.....G10
Rosemont.....K6
Rosenhayn.....R4
Rosenkrans.....C7
Roxbury.....E7
Runnemede.....O4
Runnemede.....O4
Rutherford.....E11
S
Saddle Brook.....E11
Saddle River.....D11
Salem.....P3
Sand Brook.....I7
Sandy Hook.....J12
Sarepta.....D6
Sayreville.....I9
Scherman Hill.....K8
Schooleys Mountain.....F6
Scobeyville.....K10
Scotch Plains.....G9
Scullville.....T7
Seabrook.....O3
Seaside Heights.....N11
Seaside Park.....N11
Secaucus.....F11
Sergeantsville.....I5
Sewaren.....I10
Sewell.....O4
Shamong.....P6
Shark River Hills.....K11
Sharptown.....Q2
Shiloh.....Q3
Ship Bottom.....O10
Shippenville.....C6
Shore Acres.....M11
Shrewsbury.....J11
Sicklerville.....O6
Sim Place.....P9
Skillman.....J7
Smithburg.....K9
Smithville.....R8
Somerdale.....O5
Somers Point.....T7
Somerville.....I7
Somerville.....I7
South Amboy.....I10
South Bound Brook.....I8
South Branch.....I7
South Dennis.....S6
South Harrison.....P3
South Orange.....F10
South Plainfield.....H9
Southampton.....N7
Southard.....L10
Southfield.....I11
Southport.....O7
Sparta.....D8
Speedwell.....I6
Spencer.....I6
Spring Lake.....L11
Spring Lake Heights.....L11
Springdale.....D6
Springfield.....F10
Springfield.....G9
Springfield.....M8
Springtown.....G4
Stanhope.....E7
Stanton.....G6
Stanton Station.....H6
Stanwick.....N5
Steelmanville.....S7
Stelton.....H9
Stewartsville.....G4
Stillwater.....H5
Stockton.....J5
Stone Harbor.....V6
Stone Creek.....R8
Stow Creek Landing.....P2
Stratford.....O5
Strathmere.....U7
Succasunna.....E7
Summit.....G9
Swainton.....U6
Swartswood.....C5
Swedesboro.....P3
Sweetman.....K9
Swimming River.....K10
Sykesville.....M7
T
Tabernacle.....O7
Tansboro.....P6
Tappan.....D11
Tarrytown.....D11
Tatamy.....F4
Tavistock.....N5
Teaneck.....E11
Tennent.....K6
Terrace.....D11
Thompsonville.....C7
Three Bridges.....I7
Tinton Falls.....K11
Titusville.....I6
Toms River.....N10
Towaco.....D9
Towaco.....E9
Town Bank.....W5
Townsends Inlet.....V7
Trenton.....K6
Trenton.....K6
Tuckahoe.....S6
Tuckerton.....P10
Turkey.....I9
Turnersville.....O4
Tuttles Corner.....B9
Twin Rivers.....K8
Tylerville.....I6
U
Union.....F10
Union Beach.....J11
Union City.....F11
Upper.....U6
Upper Deerfield.....R3
Upper Freehold.....L8
Upper Pittsgrove.....O4
Upper Saddle River.....C11
Upper Township.....U6
Upper Twp.....N8
Uptown.....P7
V
Van Hiseville.....L9
Vanderburg.....F10
Vernon City.....A6
Vernon.....B6
Verona.....E11
Victory Gardens.....E8
Vienna.....C6
Village.....O5
Voorhees.....O5
W
Wading River.....O8
Waldwick.....D11
Wall.....L11
Wallace Mill.....L7
Wallington.....E11
Wallpack Center.....C6
Walnut Valley.....D5
Walpack.....C6
Wanamassa.....K11
Wanaque.....D9
Wantage.....C6
Warehouse.....O7
Waretown.....S9
Warren Glen.....G5
Warren Grove.....T9
Washington Boro.....F5
Washington Cr.....K6
Washington Twp.....D7
Washington Twp.....F6
Washington Twp.....G6
Washington Twp.....P8
Washington Twp.....Q8
Waterford.....P6
Waterford Works.....P6
Wayne.....E10
Waysville.....K5
Weehawken.....F11
Weekstown.....O7
Wells Mills.....O10
Wenonah.....O4
Wertsville.....I6
Westcoatville.....P6
Westfield.....G9
Westmont.....N5
Westville.....O4
Westwood.....D11
Wharton.....E7
Whig Lane.....P5
Whippany.....F9
White.....C5
White Horse.....K6
Whitehouse.....G6
Whitehouse Station.....G6
Whitesboro.....R7
Whitesbog.....P8
Whiting.....O9
Wickatunk.....K10
Wildwood.....W6
Wildwood Crest.....W6
Wildwood Hgts Bch.....W6
Williamstown.....P5
Willingboro.....N6
Willow Grove.....K6
Winfield.....F10
Winslow.....P5
Winslow.....P5
Wolfert.....C6
Woodbine.....S6
Woodbridge.....I10
Woodbury.....O4
Woodbury Heights.....O4
Woodcliff Lake.....D11
Woodland.....O8
Woodland Park.....E11
Woodlane.....M8
Woodmansie.....O6
Woodport.....O7
Woodruff.....O7
Woodstown.....P4
Woodsville.....K6
Woolwich.....P3
Wrightstown.....K6
Wyckoff.....D11
Y
Yardville.....L7
Yellow Frame.....P5
Yorketown.....P4
Z
Zarephath.....I8
Zion.....I7

THE GREAT SEAL OF THE STATE OF NEW JERSEY

0 1 2 4 6 8
Miles
1/4 inch = 1 mile

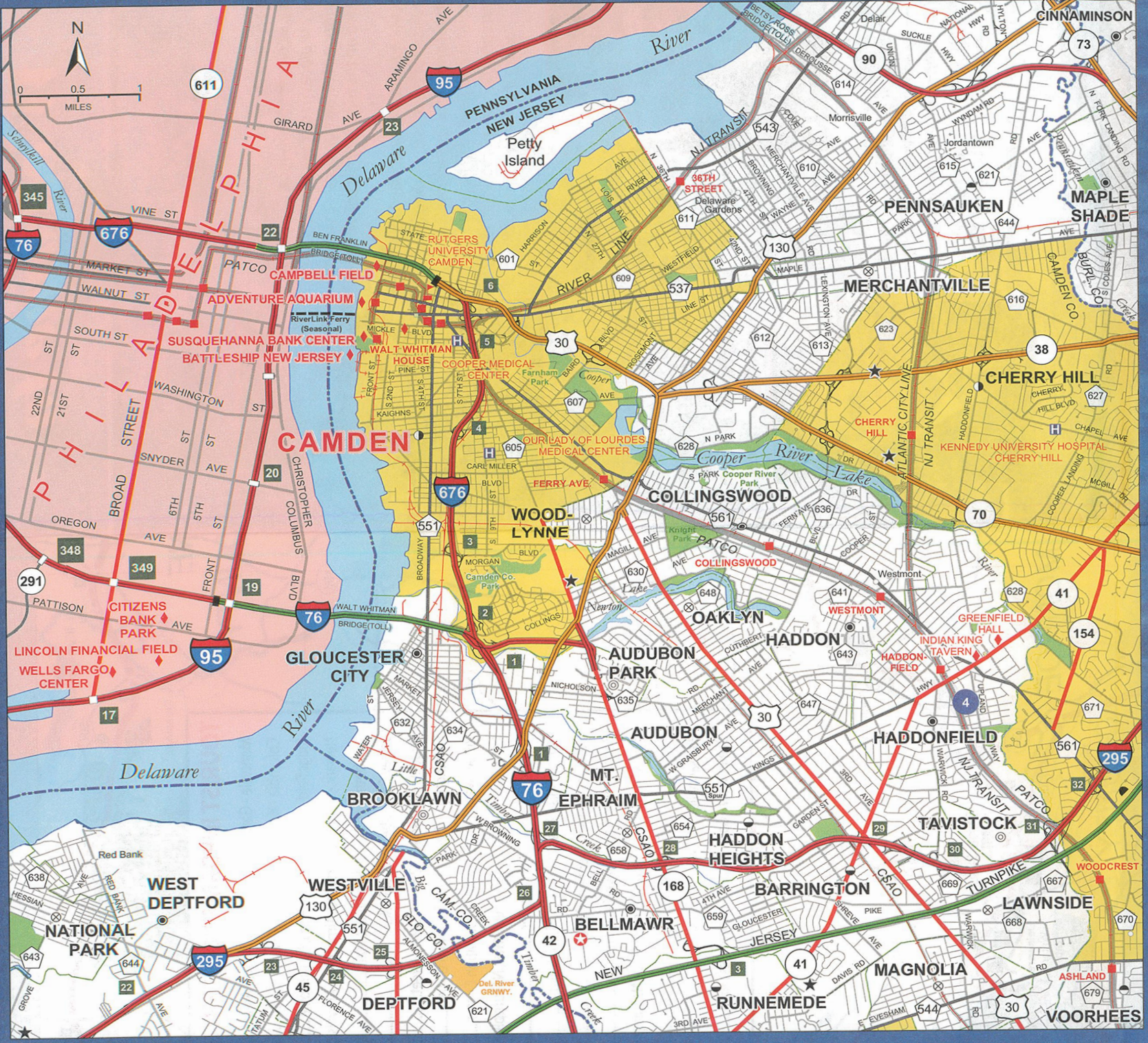
N
0 0.5 1
MILES
PHILADELPHIA
PENNSYLVANIA
NEW JERSEY
Delaware River
Petty Island
Schuylkill River
CAMDEN
GLOUCESTER CITY
BROOKLAWN
WEST DEPTFORD
WESTVILLE
NATIONAL PARK
DEPTFORD
BELLMAWR
MT. EPHRAIM
AUDUBON
AUDUBON PARK
OAKLYN
HADDON
HADDONFIELD
HADDON HEIGHTS
BARRINGTON
TAVISTOCK
WOODCREST
LAWNSIDE
RUNNEMEDE
MAGNOLIA
VOORHEES
ASHLAND
WOOD-LYNNE
COLLINGSWOOD
Cooper River Lake
CHERRY HILL
MERCHANTVILLE
PENNSAUKEN
MAPLE SHADE
CINNAMINSON
Delair
Morrisville
Jordantown
Delaware Gardens
36TH STREET
RIVER LINE
NJ TRANSIT
ATLANTIC CITY LINE
CAMDEN CO.
GLO. CO.
Del. River GRNWY.
Big Timber Creek
Little Timber Creek
Newton Lake
Cooper River
Cooper Creek
Petty Island
CAMPBELL FIELD
ADVENTURE AQUARIUM
RiverLink Ferry (Seasonal)
SUSQUEHANNA BANK CENTER
BATTLESHIP NEW JERSEY
WALT WHITMAN HOUSE
COOPER MEDICAL CENTER
OUR LADY OF LOURDES MEDICAL CENTER
STATE RUTGERS UNIVERSITY CAMDEN
CITIZENS BANK PARK
LINCOLN FINANCIAL FIELD
WELLS FARGO CENTER
WALT WHITMAN BRIDGE (TOLL)
BEN FRANKLIN BRIDGE (TOLL)
BETSY ROSS BRIDGE (TOLL)
Farnham Park
Camden Co. Park
Cooper River Park
Knight Park
FERRY AVE.
CARL MILLER BLVD
KENNEDY UNIVERSITY HOSPITAL - CHERRY HILL
GREENFIELD HALL
INDIAN KING TAVERN
HADDON-FIELD
36TH STREET
VINE ST
MARKET ST
WALNUT ST
SOUTH ST
WASHINGTON ST
SNYDER AVE
OREGON AVE
PATTISON
GIRARD AVE
ARAMINGO AVE
BROADWAY
BROAD STREET
CHRISTOPHER COLUMBUS BLVD
FRONT ST
MICKLE BLVD
KAIGHNS
PINE ST
MARKET
CUTHBERT
NICHOLSON
COLLINGS
MORGAN
FERN AVE
COOPER ST
MAGILL AVE
N PARK
S PARK
MAPLE
WESTFIELD
LINE ST
HADDONFIELD
CHERRY HILL BLVD
CHAPEL AVE
COOPER LANDING
MCGILL DR
BURL. CO.
CROSS KEYS
N FORK LANDING RD
WYNDAM RD
NATIONAL HWY
SUCKLE HWY
DERBUSSE
UNION
HYLTON RD
COVE
MERCHANTVILLE AVE
BROWNING
WAYNE
PARK
LEXINGTON AVE
ROSEMONT AVE
BAIRD
HARRISON
LOIS AVE
N 36TH
N 27TH
N 7TH
S 7TH
S 6TH
S 2ND
FRONT ST
KINGS
GRAISBURY
MERCHANT
UPLAND
WARWICK RD
GARDEN ST
PARK DR
W BROWNING
RED BANK AVE
HESSIAN
GROVE
ATKINSON
ALMONESSON
FLORENCE AVE
BELL RD
GLOUCESTER
PIKE
SHREVE
TURNPIKE
NEW JERSEY
DAVIS RD
E EVESHAM
3RD AVE
4TH AVE
WATER
JERSEY
CSAO
PATCO
NJ TRANSIT
Westmont
WESTMONT
Delair
CINNAMINSON
MAPLE SHADE
PENNSAUKEN
MERCHANTVILLE
CHERRY HILL
COLLINGSWOOD
WOOD-LYNNE
CAMDEN
OAKLYN
AUDUBON
AUDUBON PARK
HADDON
HADDONFIELD
HADDON HEIGHTS
BARRINGTON
TAVISTOCK
WOODCREST
LAWNSIDE
RUNNEMEDE
MAGNOLIA
VOORHEES
ASHLAND
BELLMAWR
MT. EPHRAIM
BROOKLAWN
WESTVILLE
WEST DEPTFORD
NATIONAL PARK
DEPTFORD
GLOUCESTER CITY
611
95
676
76
295
42
130
30
38
70
41
154
73
90
543
537
609
607
605
601
628
630
636
641
643
647
648
635
632
634
654
658
669
667
668
670
671
679
544
621
615
616
623
612
613
627
561
551
168
345
348
349
291
22
20
19
17
6
5
4
3
2
1
27
28
29
31
32
26
25
24
23
45
644
638
Red Bank

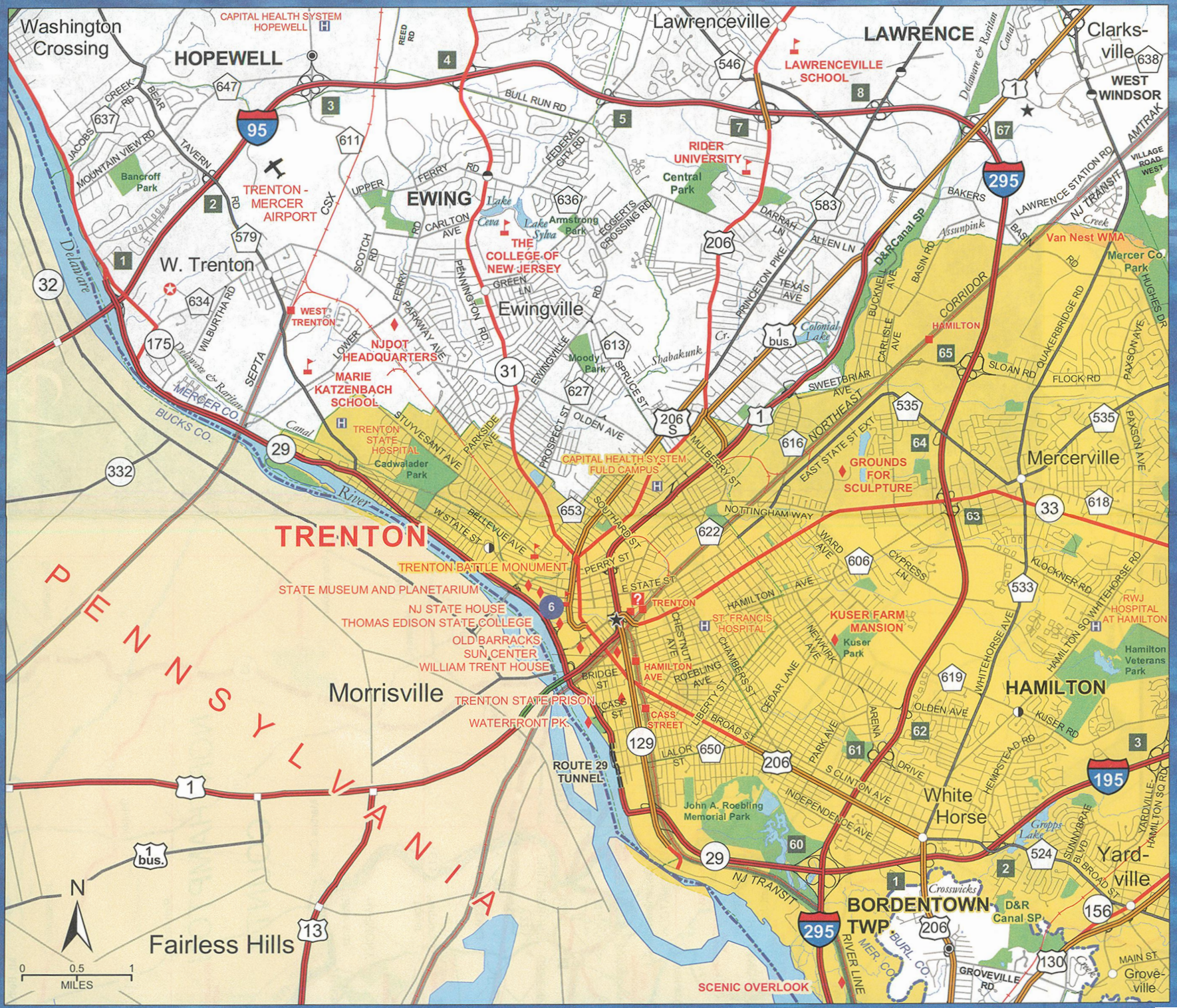
Washington Crossing
CAPITAL HEALTH SYSTEM HOPEWELL
HOPEWELL
Lawrenceville
LAWRENCE
LAWRENCEVILLE SCHOOL
Clarks-ville
WEST WINDSOR
REED RD
BULL RUN RD
CREEK RD
BEAR
JACOBS
MOUNTAIN VIEW RD
TAVERN
Bancroft Park
TRENTON - MERCER AIRPORT
CSX
UPPER FERRY RD
EWING
FEDERAL CITY RD
RIDER UNIVERSITY
Central Park
Lake Ceva
Lake Sylva
Armstrong Park
THE COLLEGE OF NEW JERSEY
CARLTON AVE
EGGERTS CROSSING RD
DARRAH LN
ALLEN LN
PRINCETON PIKE
TEXAS AVE
BAKERS
LAWRENCE STATION RD
NJ TRANSIT
AMTRAK
VILLAGE ROAD WEST
D&R Canal SP
Assunpink Creek
Van Nest WMA
Mercer Co. Park
HUGHES DR
BASIN RD
BUCKNELL AVE
CARLISLE AVE
CORRIDOR
HAMILTON
SLOAN RD
QUAKERBRIDGE RD
PAXSON AVE
FLOCK RD
SWEETBRIAR AVE
NORTHEAST
Colonial Lake
W. Trenton
WEST TRENTON
SCOTCH RD
FERRY
PARKWAY AVE
PENNINGTON RD
GREEN LN
Ewingville
Moody Park
SPRUCE ST
Shabakunk Cr.
NJDOT HEADQUARTERS
MARIE KATZENBACH SCHOOL
LOWER FERRY RD
WILBURTHA RD
SEPTA
Delaware
Delaware & Raritan Canal
MERCER CO.
BUCKS CO.
TRENTON STATE HOSPITAL
Cadwalader Park
STUYVESANT AVE
PARKSIDE AVE
PROSPECT ST
OLDEN AVE
CAPITAL HEALTH SYSTEM FULD CAMPUS
MULBERRY ST
EAST STATE ST EXT
GROUNDS FOR SCULPTURE
Mercerville
NOTTINGHAM WAY
SOUTHARD ST
BELLEVUE AVE
W STATE ST
TRENTON
TRENTON BATTLE MONUMENT
STATE MUSEUM AND PLANETARIUM
NJ STATE HOUSE
THOMAS EDISON STATE COLLEGE
OLD BARRACKS
SUN CENTER
WILLIAM TRENT HOUSE
PERRY ST
E STATE ST
TRENTON
HAMILTON AVE
ST. FRANCIS HOSPITAL
WARD AVE
CYPRESS LN
KLOCKNER RD
KUSER FARM MANSION
Kuser Park
RWJ HOSPITAL AT HAMILTON
HAMILTON SQ WHITEHORSE RD
Hamilton Veterans Park
CHESTNUT AVE
ROEBLING AVE
CHAMBERS ST
NEWKIRK AVE
CEDAR LANE
WHITEHORSE AVE
HAMILTON
Morrisville
BRIDGE ST
CASS ST
CASS STREET
LIBERTY ST
BROAD ST
TRENTON STATE PRISON
WATERFRONT PK
ROUTE 29 TUNNEL
LALOR ST
PARK AVE
ARENA DRIVE
OLDEN AVE
KUSER RD
HEMPSTEAD RD
S CLINTON AVE
INDEPENDENCE AVE
John A. Roebling Memorial Park
White Horse
Gropps Lake
SUNNYBRAE BLVD
YARDVILLE-HAMILTON SQ RD
Yard-ville
BROAD ST
NJ TRANSIT
Crosswicks Creek
BORDENTOWN TWP
D&R Canal SP
RIVER LINE
BURL. CO.
MER. CO.
GROVEVILLE RD
MAIN ST
Grove-ville
SCENIC OVERLOOK
PENNSYLVANIA
Fairless Hills
N
0 0.5 1 MILES

NORTHERN METRO AREA

WOODLAND PARK
Great Notch
Boonton-Montclair Line
LITTLE FALLS
MONTCLAIR STATE UNIV.
YOGI BERRA STADIUM
CLIFTON
PASSAIC
GARFIELD
LODI
FELICIAN COLL.
HASBROUCK HEIGHTS
WALLINGTON
WOOD-RIDGE
TETERBORO
HACKENSACK
BOGOTA
TEANECK
ENGLEWOOD
ENGLEWOOD CLIFFS
RIDGEFIELD PARK
SOUTH HACKENSACK
LEONIA
FT. LEE
PALISADES PARK
GEORGE WASHINGTON BRIDGE (TOLL)
CEDAR GROVE
MONTCLAIR
MOUNTAIN AVE.
UPPER MONTCLAIR
ANDERSON PARK
WATCHUNG AVE. MONTCLAIR
BROOKDALE PARK
ESSEX CO.
PASSAIC CO.
MOONACHIE
LITTLE FERRY
CARLSTADT
RUTHERFORD
NUTLEY
BLOOMFIELD
MOUNTAINSIDE HOSPITAL
EAST RUTHERFORD
MEADOWLANDS SPORTS COMPLEX
MEADOWLANDS
RIDGEFIELD
CLIFFSIDE PARK
EDGEWATER
FAIRVIEW
NORTH BERGEN
BERGEN CO.
HUDSON CO.
GLEN RIDGE
GLEN RIDGE
BLOOMFIELD COLL.
BAY ST. MONTCLAIR
BELLEVILLE
LYNDHURST
KINGSLAND
RIVERSIDE COUNTY PARK
MONSIGNOR OWNS PARK
LOUDEN PARK
FLORA PARK
YANTACAW PARK
FATHER GLOTZBACH PARK
DE MURO PARK
REINHEIMER PARK
BOOTH PARK
NICHOLS PARK
KINGSLAND PARK
VASSAR FIELD
TUERS PARK
MILLS COUNTY PARK
WATSEESING PARK
WRIGHT FIELD
EAST ORANGE
CLARA MAASS MED. CENTER
SILVER LAKE
BRANCH BROOK PARK
GROVE STREET
DAVENPORT AVENUE BRANCH BROOK PARK
BLOOMFIELD AVENUE
BELLEVILLE PARK
WEASEL BROOK PARK
SAINT MARYS HOSPITAL
PULASKI PARK
NELKIN PARK
RUTHERFORD MEMORIAL PARK
PASSAIC VETERANS MEMORIAL PARK
NORTH ARLINGTON
KEARNY
SAW MILL CREEK WMA
LAUREL HILL PARK
SECAUCUS JUNCTION
SECAUCUS
MEADOWLANDS HOSPITAL MEDICAL CENTER
SNIPES PARK
TONNELLE AVE
GUTTENBERG
RIVER VIEW PARK
WEST NEW YORK
PALISADES MEDICAL CENTER
UNION CITY
PORT IMPERIAL
WEEHAWKEN
LINCOLN HARBOR
LINCOLN TUNNEL (TOLL)
MANHATTAN
MADISON SQ. GARDEN
PENN STATION
FIRST MODERN BASEBALL GAME 1846
STEVENS INSTITUTE
NEW YORK
HOBOKEN
HOBOKEN UNIV. MEDICAL CENTER
HOLLAND TUNNEL (TOLL)
QUEENS
QUEENSBORO BRIDGE
QUEENS MIDTOWN TUNNEL (TOLL)
WILLIAMSBURG BRIDGE
BROOKLYN BRIDGE
BROOKLYN
BARCLAYS CENTER
BROOKLYN BOTANIC GARDEN
Brooklyn Heights
EAST ORANGE
E. ORANGE GEN. HOSPITAL
BRICK CHURCH
PARK AVENUE
BROAD ST. NEWARK
ORANGE ST.
E. NEWARK
HARRISON
ST. MICHAEL'S MEDICAL CENTER
NEWARK BEARS BRIDGE ST.
UNIV. MEDICINE & DENTISTRY NJ
NJIT
RUTGERS UNIV. NEWARK
PERFORMING ARTS CENTER
RED BULL ARENA
ESSEX CO. COLL.
PRUDENTIAL CENTER
NEWARK PENN STATION
IRVINGTON
NEWARK
HAYES PARK EAST
MILITARY PARK
LINCOLN PARK
HUDSON CO. COMM. COLL.
ST. PETER'S COLLEGE
JOURNAL SQUARE
CHRIST HOSPITAL
JERSEY CITY MEDICAL CENTER
JERSEY CITY
WEST SIDE AVE.
NEW JERSEY CITY UNIV.
MARTIN LUTHER KING DR.
GARFIELD AVE.
LIBERTY STATE PARK
LIBERTY LANDING MARINA
EXCHANGE PLACE
HARBORSIDE
PAVONIA NEWPORT
HARSIMUS COVE
GROVE ST.
ESSEX ST.
WTC 9/11 MEMORIAL
CENTRAL RR OF NJ TERMINAL
LIBERTY SCIENCE CENTER
ELLIS ISLAND NATIONAL MONUMENT
STATUE OF LIBERTY NATIONAL MONUMENT
CAPE LIBERTY CRUISE PORT
BAYONNE HOSPITAL
BAYONNE
HUDSON-BERGEN LIGHT RAIL
45TH ST.
34TH ST.
22ND ST.
8TH ST.
W. 7TH ST
CITY PARK
KILL VAN KULL PARK
Robbins Reef Lt. House
NEWARK LIBERTY INTL' AIRPORT
NEWARK AIRPORT
NEWARK BETH ISRAEL MEDICAL CENTER
WEEQUAHIC PARK
HILLSIDE
UNION CO.
PORT NEWARK
PORT ELIZABETH
ELIZABETH
Elizabethport
TRINITAS REG. MED. CENTER
ELIZABETH RIVER PARK
WILLIAMS FIELD
JACKSON PARK
BROPHY FIELD
MATTANO PARK
KELLOGG PARK
NORTH ELIZABETH
LINDEN
GOETHALS BRIDGE (TOLL)
Port Ivory
Port Richmond
Bloomfield
STATEN ISLAND
Willowbrook
Concord
New Brighton
Shooters Island
Pralls Island
Arthur Kill
Kill Van Kull
Newark Bay
Upper New York Bay
Gowanus Bay
The Narrows
Governors Island
Buttermilk Channel
East River
Hudson River
Berry's Cr.
Hackensack River
Passaic River
Elizabeth Channel
City Channel
SILVER LAKE PARK
CLOVE LAKES PARK
DYKER BEACH PARK
BROOKLYN BOTANIC GARDEN
CENTRAL PARK
Bay Ridge
Fort Hamilton
BROOKLYN
STATEN ISLAND EXPRESSWAY
VERRAZANO NARROWS BRIDGE (TOLL)
GOWANUS EXPRESSWAY
PROSPECT EXPRESSWAY
BELT PARKWAY
FDR DRIVE
HUDSON CO. MEADOWLANDS DISTRICT BOUNDARY
NJ TURNPIKE EXTENSION (TOLL)
NJTPK
NORTHEAST CORRIDOR
NJ TRANSIT
AMTRAK
CSAO
N.Y. S.&W. R.R.
CSX
HBLR
PATH
0 0.5 1 2 Miles

New Jersey's historic battlef
to rekindle your relationshi
role in the founding of o

New Jersey

visitnj org

TRANSPORTATION INFO

Train & Bus Information

New Jeresy Transit (7am - 7 pm daily).....1.973.275.5555
Amtrak 1.800.USA.RAIL
PATH 1.800.234.PATH
PATCO 1.856.772.6900
SEPTA 1.215.580.7800

Airport Information

Newark-Liberty International 1.973.961.6000
Atlantic City International 1.609.645.7895

Ferry Information

Cape May - Lewes Ferry.....1.800.643.3779
River Link Ferry (Seasonal).....1.215.925.LINK

Tourism Information

New Jersey Travel & Tourism 1.800.VISITNJ

Internet Information

http://www.nj.gov/transportation
http://www.nj.gov/turnpike
http://www.fhwa.dot.gov

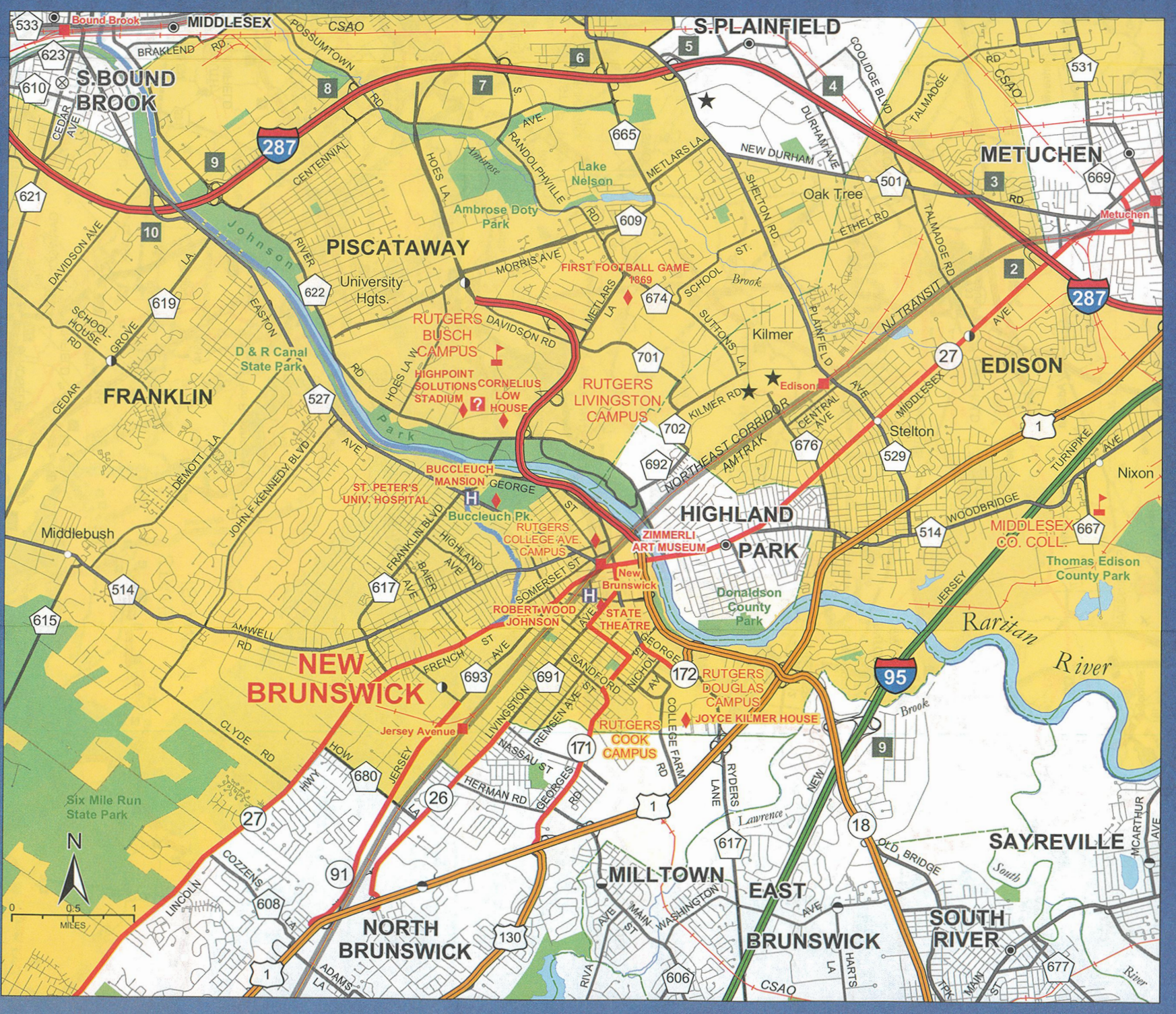
Bound Brook
MIDDLESEX
CSAO
POSSUMTOWN RD
BRAKLEND RD
S.PLAINFIELD
COOLIDGE BLVD
TALMADGE RD
CSAO
S.BOUND BROOK
CEDAR AVE
287
CENTENNIAL
HOES LA
Amherst
RANDOLPHVILLE RD
Lake Nelson
METLARS LA
NEW DURHAM
DURHAM AVE
METUCHEN
Oak Tree
SHELTON RD
ETHEL RD
TALMADGE RD
Metuchen
Ambrose Doty Park
PISCATAWAY
Johnson
RIVER
DAVIDSON AVE
SCHOOL-HOUSE RD
GROVE LA
EASTON
University Hgts.
MORRIS AVE
FIRST FOOTBALL GAME 1869
METLARS LA
SCHOOL
Brook
SUTTONS LA
PLAINFIELD AVE
NJ TRANSIT
RUTGERS BUSCH CAMPUS
DAVIDSON RD
HOES LA W
HIGHPOINT SOLUTIONS STADIUM
CORNELIUS LOW HOUSE
RUTGERS LIVINGSTON CAMPUS
Kilmer
Edison
KILMER RD
CENTRAL AVE
MIDDLESEX AVE
EDISON
D & R Canal State Park
FRANKLIN
CEDAR
DEMOTT LA
JOHN F KENNEDY BLVD
Park
AVE
BUCCLEUCH MANSION
ST. PETER'S UNIV. HOSPITAL
GEORGE ST
Buccleuch Pk.
RUTGERS COLLEGE AVE. CAMPUS
NORTHEAST CORRIDOR AMTRAK
HIGHLAND PARK
ZIMMERLI ART MUSEUM
Stelton
TURNPIKE
Nixon
WOODBRIDGE
MIDDLESEX CO. COLL.
Thomas Edison County Park
Middlebush
FRANKLIN BLVD
HIGHLAND AVE
BAIER AVE
SOMERSET ST
New Brunswick
ROBERT WOOD JOHNSON
STATE THEATRE
Donaldson County Park
JERSEY
Raritan River
AMWELL RD
NEW BRUNSWICK
FRENCH ST
Jersey Avenue
SANDFORD AVE
NICHOL AVE
GEORGE ST
RUTGERS DOUGLAS CAMPUS
JOYCE KILMER HOUSE
95
LIVINGSTON AVE
REMSEN AVE
NASSAU ST
RUTGERS COOK CAMPUS
COLLEGE FARM RD
RYDERS LANE
NEW
Brook
CLYDE RD
HOWE
HWY
JERSEY
HERMAN RD
GEORGES RD
Six Mile Run State Park
Lawrence
OLD BRIDGE
SAYREVILLE
MCARTHUR AVE
MILLTOWN
EAST BRUNSWICK
SOUTH RIVER
South
River
COZZENS LA
LINCOLN
NORTH BRUNSWICK
ADAMS LA
WASHINGTON AVE
MAIN ST
RIVA
HARTS LA
CSAO
TRK
MAIN ST
N
0 0.5 1 MILES

NEW JERSEY

COME SEE ALL THAT WE HAVE TO OFFER

Do you want action? Entertainment? Adventure? History? New Jersey has great destinations, attractions and the best events for all ages and interests year round.

Imagine 127 miles of white sandy beaches on the Atlantic coastline, breathtaking mountains and diverse geography rich with lakes, rivers, hills and farms. Experience a pontoon boat tour with exuberant wildlife, a vibrant ecosystem and spectacular sunsets. Come face-to-face with wildlife, feel the fluttering in your stomach as you zoom down a water ride and catch the spirit of America's favorite pastime at one of our baseball parks.

In New Jersey shopping isn't just a passion, it's a way of life from the largest indoor outlet mall to quaint Norman Rockwell-style towns where antiques prevail along country roads and pleasant ocean side communities. The Garden State lives up to its name with an array of breathtaking gardens, arboretums, wineries and roadside stands packed with the best tomatoes, blueberries and peaches.

New Jersey's historic battlefields, homes, churches, museums, cities and villages promise to rekindle your relationship with our nation's history. New Jersey played an important role in the founding of our country and continues to lead America into the future.

NJ TRANSIT Information
(973) 275-5555

NJ TRANSIT Telephone Text
(800) 772-2287

NJ TRANSIT Security Hotline
(888) TIPS NJT
or
(888) 847-7658
Text Tips to NJTPD (65873)

njtransit.com

LEGEND

- Train
- Transfer Station
- Station
- Future Station
- Light Rail
- Port Authority Services
- Accessible Station
- Ferry Connection
- Transfer required to New York

No Smoking permitted at NJ TRANSIT Stations and Platforms.
NJSA 40:48-1 and 40:48-2.

AVOID THE $5 SURCHARGE — buy before you board

Purchase your tickets before boarding train when a ticket agent and / or ticket vending machine is available. A $5 surcharge is applied if TVM or ticket office were open at the time of boarding.

NON-DISCRIMINATION POLICY:
NJ TRANSIT is committed to ensuring that no person is excluded from, or denied the benefits of, our services on the basis of race, color or national origin as protected by Title VI of the Civil Rights Act of 1964, as amended. No person or group of persons shall be discriminated against with regard to the routing, scheduling or quality of transportation service on the basis of race, color or national origin. Frequency of service, age and quality of vehicles assigned to routes, quality of stations serving different routes, and location of routes may not be determined on the basis of race, color or national origin. Any person who believes that they have, individually, or as a member of any specific class of persons, been subjected to discrimination on the basis of race, color or national origin may file a complaint in writing to NJ TRANSIT Customer Service - Title VI Division, One Penn Plaza East, Newark, NJ 07105. A complaint must be filed within 180 days of the alleged discrimination.

NEW JERSEY REGIONS

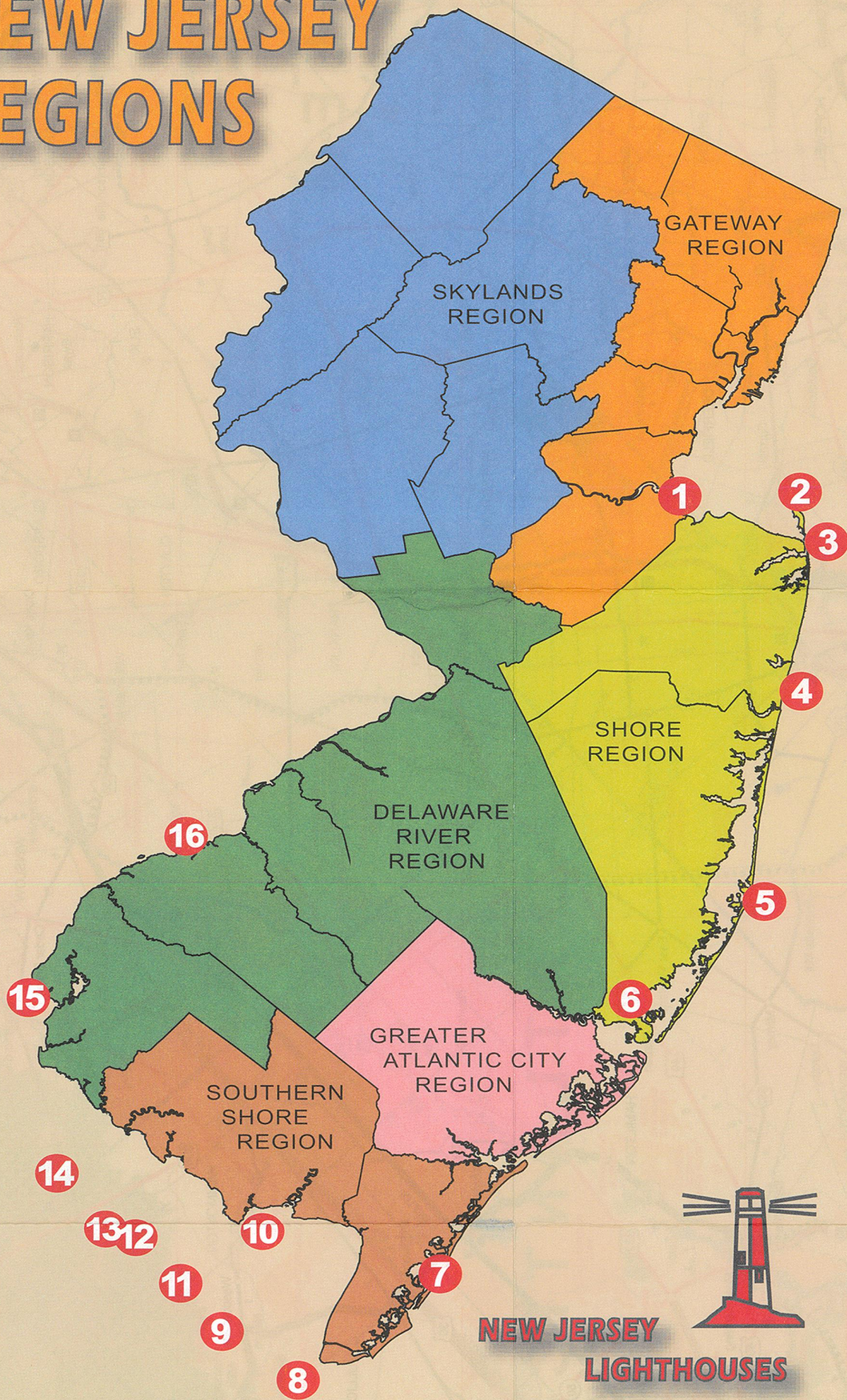

NEW JERSEY LIGHTHOUSES

1. Great Beds Lighthouse
2. Sandy Hook Lighthouse*
3. Twin Lights of Navesink*
4. Sea Girt Lighthouse
5. Barnegat Lighthouse*
6. Absecon Lighthouse
7. Hereford Inlet Lighthouse
8. Cape May Lighthouse
9. Brandywine Shoal Lighthouse
10. East Point Lighthouse
11. Fourteen Foot Bank Lighthouse
12. Miah Maull Shoal Lighthouse
13. Elbow of Cross Ledge Lighthouse
14. Ship John Shoal Lighthouse
15. Finns Point Rear Range Light*
16. Tinicum Rear Range Lighthouse

* On NJ Cultural Heritage Trail

NEW YORK HARBOR COMMUTER FERRY ROUTES

511

Get connected and go !

511 IS A FREE PHONE & WEB SERVICE PROVIDING
REAL TIME TRAFFIC CONDITIONS & TRANSPORTATION
INFORMATION FOR ALL NEW JERSEY STATE HIGHWAYS

www.511nj.org

UPDATED & AVAILABLE - 24 HOURS A DAY - 7 DAYS A WEEK

SCAN THIS
for more info visit the nj 511 website

The Gateway Region

If it's the arts, culture, cuisine, or sports and entertainment that you are looking for, then this region has a lot to offer you. Also known as the "gateway to freedom," you can visit The Statue of Liberty, Ellis Island and Liberty State Park. In Newark, you can enjoy international cuisine in the Ironbound District; visit the New Jersey Performing Arts Center, or the Newark Museum. In New Brunswick, you can visit the State Theatre, or the George Street Playhouse for arts and entertainment. The Meadowlands Sports Complex provides some of the best of sports, entertainment and concerts, or you can learn about New Jersey's role during the Industrial Revolution at the Great Falls Historic District in Paterson. The Liberty Science Center in Jersey City gives children of all ages a thrill featuring the country's largest IMAX dome theater.



Essex County Courthouse



NJ Performing Arts Center



Ellis Island & Statue of Liberty



Great Falls of Paterson

The Skylands Region

If it's outdoor adventures that you are looking for, then the Skylands is the region for you. The Delaware Water Gap National Recreation Area offers visitors the opportunity to camp, fish, kayak, raft and hike along the Appalachian Trail. Lake Hopatcong, New Jersey's largest lake, also boasts fishing, swimming and boating. You can also visit High Point State Park to hike, camp and fish, but it is here that the High Point Monument stands 1,803 feet above sea level. This region is also home to many festivals and fairs, including the Lambertville Shad Fest and the New Jersey Balloon Fest at the Solberg Airport in Readington. The Land of Make Believe in Hope is New Jersey's premier family amusement and water park, while Wild West City, in Netcong, provides theme park entertainment for the whole family. Historic sites in this region include Morristown National Historic Park, Rockingham, Waterloo Village and the Red Mill Museum Village. But if it's skiing that you seek, then visit the Mountain Creek Ski Resort in Vernon, which offers 46 trails to ski or tube.



High Point State Park



Lake Hopatcong

Delaware Water Gap

The Shore Region

From Sandy Hook, to the tip of Long Beach Island, this region is "Shore to Please." Besides 127 miles of white sandy beaches to visit, this region is home to Six Flags Great Adventure Theme Park, Sandy Hook Gateway National Recreation Area and the Tuckerton Seaport and Bayman's Museum. History lovers can visit Monmouth Battlefield State Park, or Allaire State Park, where there is a restored 19th century village to explore. If you love the arts, then the Count Basie Theater in Red Bank or the PNC Bank Arts Center in Holmdel is the place for you. If shopping is your thing, then visit the Jackson Premium Outlets or the Englishtown Flea Market, along with numerous antique centers or boutique shops.

Asbury Park Convention Hall



Six Flags Great Adventure Wild Safari

Spring Lake



Sandy Hook Nat'l. Rec. Area

The Delaware River Region

This region is for you if you are searching for Art, Entertainment, Science, Sports or History. Besides just being the capital of New Jersey, Trenton, which is located in this region, offers tours of the State House, the 2nd oldest capitol in use today. You can also visit the State Museum and Planetarium, or take in a show at Patriots Theater at the War Memorial. History buffs can visit The Old Barracks Museum that housed British Troops during the American Revolution, or Washington Crossing State Park, made famous when General Washington crossed the Delaware River beginning the Battle of Trenton. In historic Princeton, a town immortalized by writers, scholars, artists and world leaders, McCarter Theatre offers over 200 special events every year. In Camden, you can tour The Battleship New Jersey, visit the Adventure Aquarium, or Susquehanna Bank Center, a 2,500 seat outdoor amphitheater. Sports fans can take in a game at Waterfront Park, which is home to the Trenton Thunder, a New York Yankee minor league affiliate baseball team.

New Jersey State House



Adventure Aquarium



Planetarium & State Museum



Battleship New Jersey

The Southern Shore Region

If it's family fun that you're looking for, then this is the region for you. Come and visit Morey's Piers in the Wildwoods. It is here that three amusement piers offer more than 100 rides and attractions, or you can travel back to the 1950's at the Doo Wop Museum. In Cape May, you can take a walking tour of the Cape May Victorians, explore the beaches for the famous "Cape May Diamonds," or visit the Cape May Point State Park and Lighthouse. Also included in this region are many golf courses, romantic B&B's and fishing and whale watching excursions. In Millville, you can explore the historic Cold Spring Village, a 22 acre 18th century farm village. Bridgeton is New Jersey's largest historical district with over 2,200 Colonial and Federalist buildings, while in Bivalve, on the Maurice River, you can sail on the A.J. Meerwald, a 115 foot restored 1928 Delaware Bay Schooner.



Beautiful Cape May Victorians

Wildwood

East Point Lighthouse

The Greater Atlantic City Region

If it's the glitz, glamour and excitement of world class hotel and casino resorts that you are looking for, then this is the region for you. If it's headline entertainment that you crave, the Greater Atlantic City Region has it all. You can stroll down the world famous Boardwalk, visit Ripley's Believe It Or Not Museum, or check out the Atlantic City Convention Center, a place that hosts premier events, large public shows as well as conventions. This region is also where you can enjoy beautiful beaches, or explore the Edwin B. Forsythe National Wildlife Refuge featuring 42,000 acres of wildlife. Don't forget to visit "Lucy the Elephant" in Margate which is now a museum, or check out the Renault Winery for festivals and fairs. If it's history you are looking for, visit the Historic Batsto Village in the Pinelands, which can be traced back to the year 1766.

Atlantic City Beaches

Atlantic City Air Show



Atlantic City Boardwalk



Lucy the Elephant

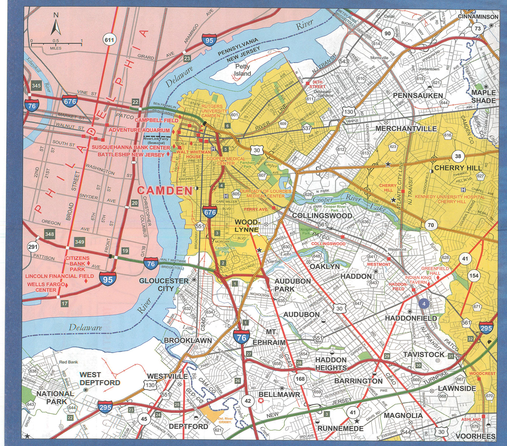

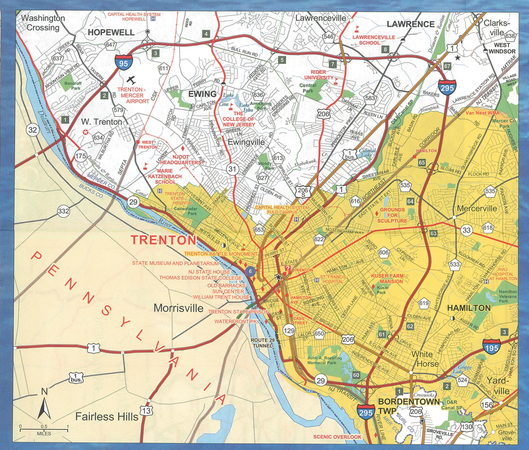

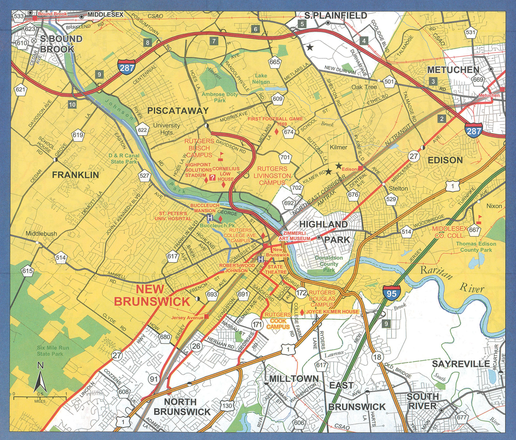

NEW JERSEY

COME SEE ALL THAT WE HAVE TO OFFER

Do you want action? Entertainment? Adventure? History? New Jersey has great destinations, attractions and the best events for all ages and interests year round.

Imagine 127 miles of white sandy beaches on the Atlantic coastline, breathtaking mountains and diverse geography rich with lakes, rivers, hills and farms. Experience a pontoon boat tour with exuberant wildlife, a vibrant ecosystem and spectacular sunsets. Come face-to-face with wildlife, feel the fluttering in your stomach as you zoom down a water ride and catch the spirit of America's favorite pastime at one of our baseball parks.

In New Jersey shopping isn't just a passion, it's a way of life from the largest indoor outlet mall to quaint Norman Rockwell-style towns where antiques prevail along country roads and pleasant ocean side communities. The Garden State lives up to its name with an array of breathtaking gardens, arboretums, wineries and roadside stands packed with the best tomatoes, blueberries and peaches.

New Jersey's historic battlefields, homes, churches, museums, cities and villages promise to rekindle your relationship with our nation's history. New Jersey played an important role in the founding of our country and continues to lead America into the future.

New Jersey
visitnj org

TRANSPORTATION INFO

Train & Bus Information
New Jersey Transit (7am - 7 pm daily) 1.973.275.5555
Amtrak 1.800.USA.RAIL
PATH 1.800.234.PATH
PATCO 1.856.772.6900
SEPTA 1.215.580.7800

Airport Information
Newark-Liberty International 1.973.961.6000
Atlantic City International 1.609.645.7895

Ferry Information
Cape May - Lewes Ferry 1.800.643.3779
River Link Ferry (Seasonal) 1.215.925.LINK

Tourism Information
New Jersey Travel & Tourism 1.800.VISITNJ

Internet Information
http://www.nj.gov/transportation
http://www.nj.gov/turnpike
http://www.fhwa.dot.gov

NEW JERSEY REGIONS

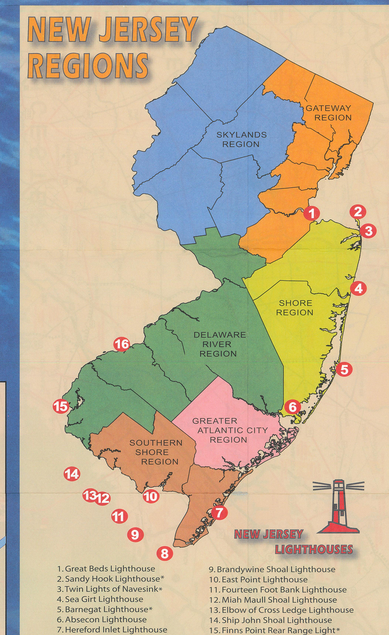

NEW JERSEY LIGHTHOUSES

1. Great Beds Lighthouse
2. Sandy Hook Lighthouse*
3. Twin Lights of Navesink*
4. Sea Girt Lighthouse
5. Barnegat Lighthouse*
6. Absecon Lighthouse
7. Hereford Inlet Lighthouse
8. Cape May Lighthouse
9. Brandywine Shoal Lighthouse
10. East Point Lighthouse
11. Fourteen Foot Bank Lighthouse
12. Miah Maull Shoal Lighthouse
13. Elbow of Cross Ledge Lighthouse
14. Ship John Shoal Lighthouse
15. Finns Point Rear Range Light*
16. Tinicum Rear Range Lighthouse

* On NJ Cultural Heritage Trail

NEW YORK HARBOR COMMUTER FERRY ROUTES

$511 Get connected and go !

511 IS A FREE PHONE & WEB SERVICE PROVIDING REAL TIME TRAFFIC CONDITIONS & TRANSPORTATION INFORMATION FOR ALL NEW JERSEY STATE HIGHWAYS

www.511nj.org

UPDATED & AVAILABLE - 24 HOURS A DAY - 7 DAYS A WEEK

SCAN THIS for mobile info visit the 511 website

The Gateway Region

If it's the arts, culture, cuisine, or sports and entertainment that you are looking for, then this region has a lot to offer you. Also known as the "gateway to freedom," you can visit The Statue of Liberty, Ellis Island and Liberty State Park. In Newark, you can enjoy international cuisine in the Ironbound District; visit the New Jersey Performing Arts Center, or the Newark Museum. In New Brunswick, you can visit the State Theatre, or the George Street Playhouse for arts and entertainment. The Meadowlands Sports Complex provides some of the best of sports, entertainment and concerts, or you can learn about New Jersey's role during the Industrial Revolution at the Great Falls Historic District in Paterson. The Liberty Science Center in Jersey City gives children of all ages a thrill featuring the country's largest IMAX dome theater.

Essex County Courthouse

NJ Performing Arts Center

Ellis Island & Statue of Liberty

Great Falls of Paterson

The Skylands Region

If it's outdoor adventures that you are looking for, then the Skylands is the region for you. The Delaware Water Gap National Recreation Area offers visitors the opportunity to camp, fish, kayak, raft and hike along the Appalachian Trail. Lake Hopatcong, New Jersey's largest lake, also boasts fishing, swimming and boating. You can also visit High Point State Park to hike, camp and fish, but it is here that the High Point Monument stands 1,803 feet above sea level. This region is also home to many festivals and fairs, including the Lambertville Shad Fest and the New Jersey Balloon Fest at the Solberg Airport in Readington. The Land of Make Believe in Hope is New Jersey's premier family amusement and water park, while Wild West City, in Netcong, provides theme park entertainment for the whole family. Historic sites in this region include Morristown National Historic Park, Rockingham, Waterloo Village and the Red Mill Museum Village. But if it's skiing that you seek, then visit the Mountain Creek Ski Resort in Vernon, which offers 46 trails to ski or tube.

High Point State Park

Lake Hopatcong

Delaware Water Gap

The Shore Region

From Sandy Hook, to the tip of Long Beach Island, this region is "Shore to Please." Besides 127 miles of white sandy beaches to visit, this region is home to Six Flags Great Adventure Theme Park, Sandy Hook Gateway National Recreation Area and the Tuckerton Seaport and Bayman's Museum. History lovers can visit Monmouth Battlefield State Park, or Allaire State Park, where there is a restored 19th century village to explore. If you love the arts, then the Count Basie Theater in Red Bank or the PNC Bank Arts Center in Holmdel is the place for you. If shopping is your thing, then visit the Jackson Premium Outlets or the Englishtown Flea Market, along with numerous antique centers or boutique shops.

Asbury Park Convention Hall

Six Flags Great Adventure Wild Safari

Spring Lake

Sandy Hook Nat'l. Rec. Area

The Delaware River Region

This region is for you if you are searching for Art, Entertainment, Science, Sports or History. Besides just being the capital of New Jersey, Trenton, which is located in this region, offers tours of the State House, the 2nd oldest capital in use today. You can also visit the State Museum and Planetarium, or take in a show at Patriots Theater at the War Memorial. History buffs can visit The Old Barracks Museum that housed British Troops during the American Revolution, or Washington Crossing State Park, made famous when General Washington crossed the Delaware River beginning the Battle of Trenton. In historic Princeton, a town immortalized by writers, scholars, artists and world leaders, McCarter Theatre offers over 200 special events every year. In Camden, you can tour The Battleship New Jersey, visit the Adventure Aquarium, or Susquehanna Bank Center, a 2,500 seat outdoor amphitheater. Sports fans can take in a game at Waterfront Park, which is home to the Trenton Thunder, a New York Yankee minor league affiliate baseball team.

New Jersey State House

Adventure Aquarium

Planetarium & State Museum

Battleship New Jersey

The Southern Shore Region

If it's family fun that you're looking for, then this is the region for you. Come and visit Morey's Piers in the Wildwoods. It is here that three amusement piers offer more than 100 rides and attractions, or you can travel back to the 1950's at the Doo Wop Museum. In Cape May, you can take a walking tour of the Cape May Victorians, explore the beaches for the famous "Cape May Diamonds," or visit the Cape May Point State Park and Lighthouse. Also included in this region are many golf courses, romantic B&B's and fishing and whale watching excursions. In Millville, you can explore the historic Cold Spring Village, a 22 acre 18th century farm village. Bridgeton is New Jersey's largest historical district with over 2,200 Colonial and Federalist buildings, while in Bivalve, on the Maurice River, you can sail on the A.J. Meerwald, a 115 foot restored 1928 Delaware Bay Schooner.


Beautiful Cape May Victorians

Wildwood

East Point Lighthouse

The Greater Atlantic City Region

If it's the glitz, glamour and excitement of world class hotel and casino resorts that you are looking for, then this is the region for you. If it's headline entertainment that you crave, the Greater Atlantic City Region has it all. You can stroll down the world famous Boardwalk, visit Ripley's Believe It Or Not Museum, or check out the Atlantic City Convention Center, a place that hosts premier events, large public shows as well as conventions. This region is also where you can enjoy beautiful beaches, or explore the Edwin B. Forsythe National Wildlife Refuge featuring 42,000 acres of wildlife. Don't forget to visit "Lucy the Elephant" in Margate which is now a museum, or check out the Renault Winery for festivals and fairs. If it's history you are looking for, visit the Historic Batsto Village in the Pinelands, which can be traced back to the year 1766.

Atlantic City Beaches

Atlantic City Air Show

Atlantic City Boardwalk

Lucy the Elephant